

Bakeoven Solar Project

Figure 1 Bakeoven Solar Project Site Boundary Micrositing Corridor by Phase

WASCO COUNTY, OREGON

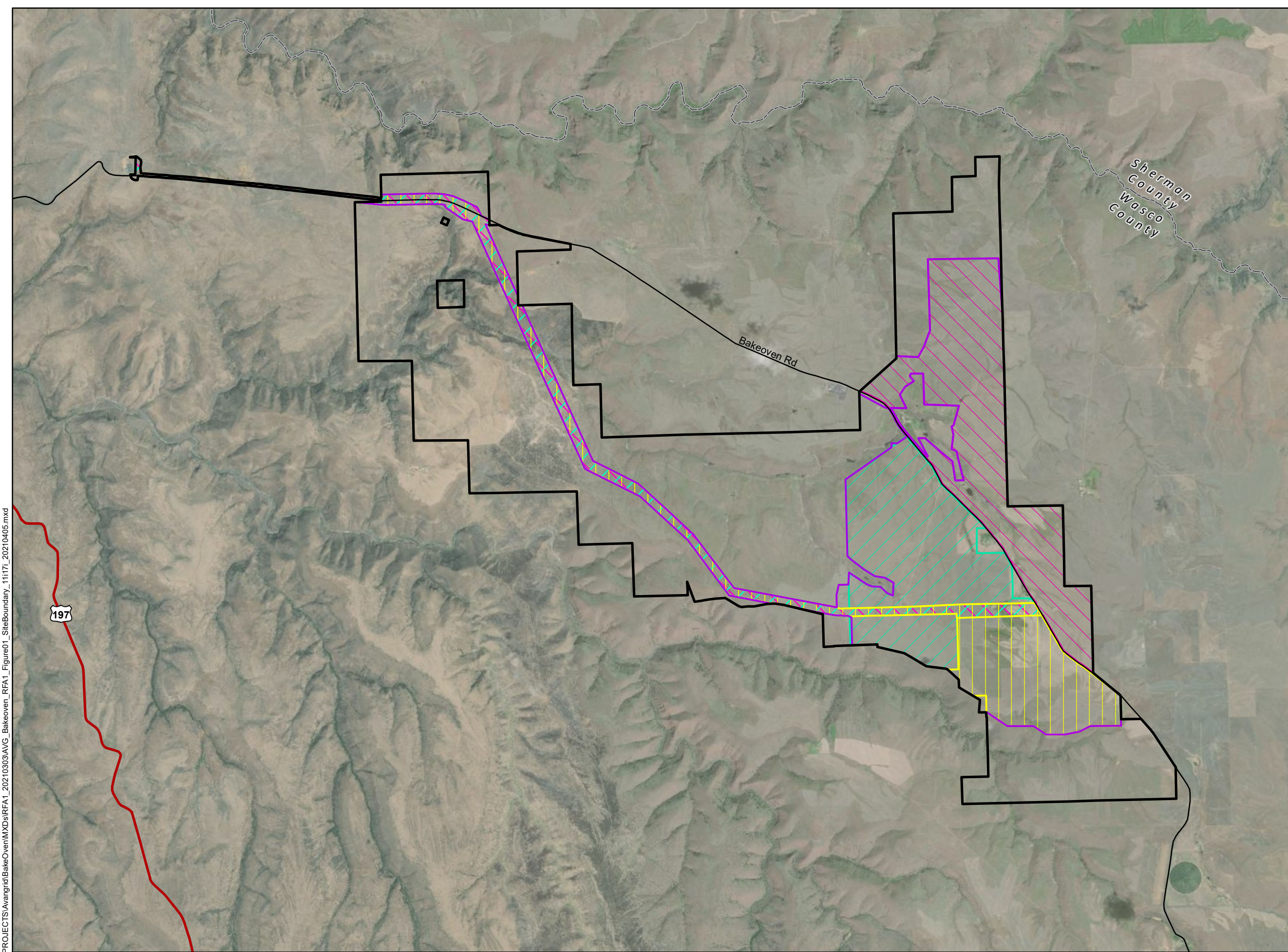
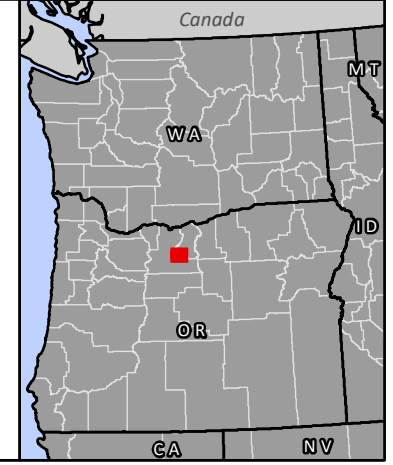
- Site Boundary
- Micrositing Corridor
- Bakeoven Phase I
- Daybreak Solar Phase II
- Sunset Solar Phase III
- All Phases
- US Highway
- Local Road
- County Boundary



Data Sources

Avangrid-Project Infrastructure;
USDA-Aerial Imagery; Census Bureau-Tiger Roads

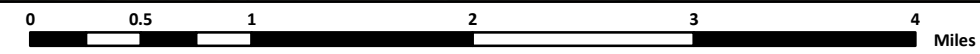
Reference Map



P:\GIS_PROJECTS\Avangrid\BakeOven\MXDs\IRFA1_20210303\AVG_Bakeoven_RFA1_Figure01_SiteBoundary_111171_20210405.mxd



1:55,000 WGS 1984 UTM Zone 10N



NOT FOR CONSTRUCTION