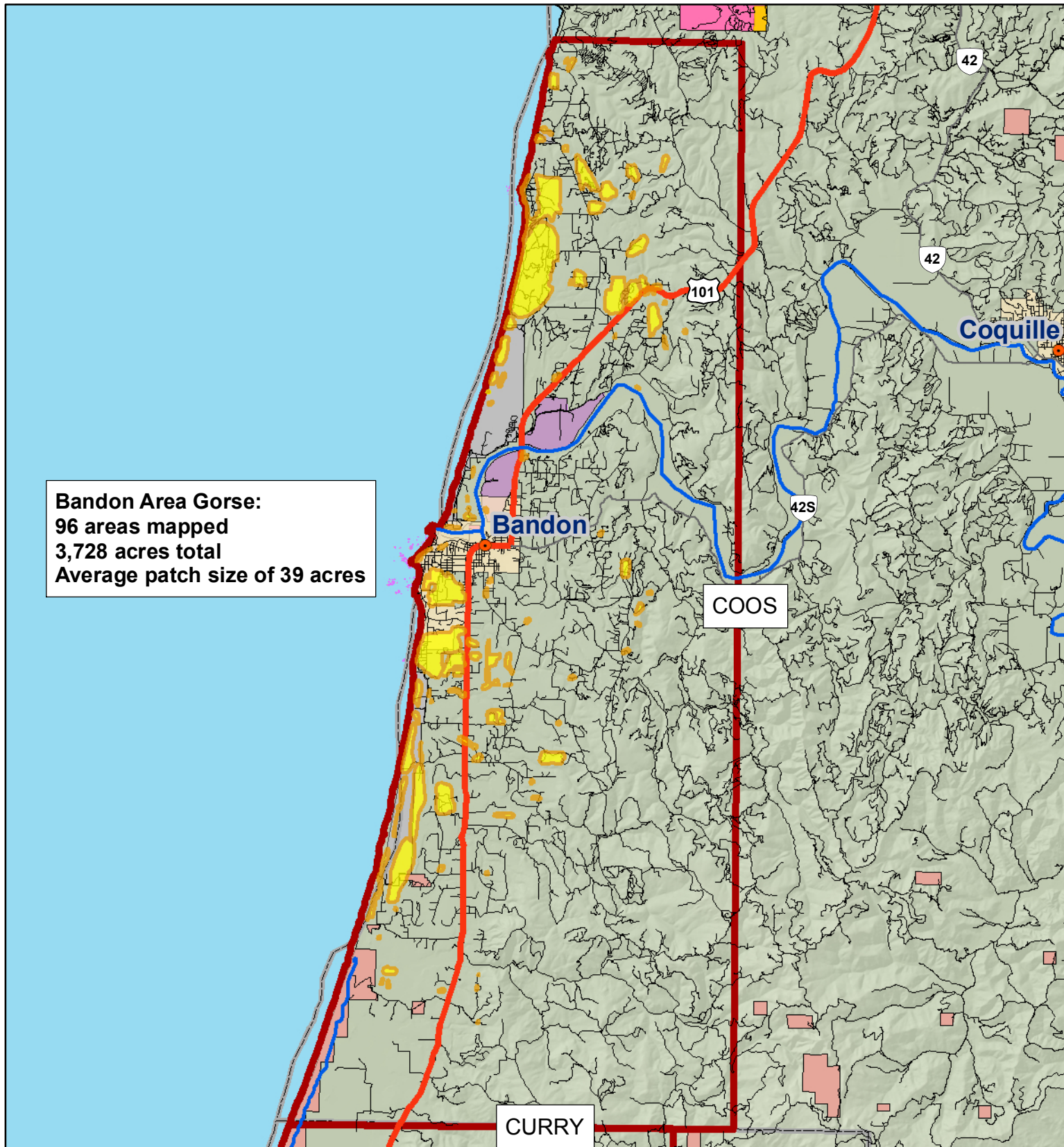


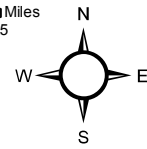
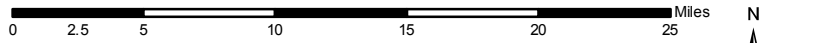


Bandon Area Gorse Survey Block



Bandon Area Gorse:
 96 areas mapped
 3,728 acres total
 Average patch size of 39 acres

- Mapped Gorse Patches
- Survey Area
- Towns
- Rivers
- Highways**
- Route Type**
- US Highway
- State Highway
- City Limits
- County 100K
- US Bureau of Land Management
- Oregon Dept of Forestry Managed for State Lands
- Oregon Dept of State Lands
- Oregon Parks and Recreation
- Private
- US Fish and Wildlife Service



Date: 05/09/2014