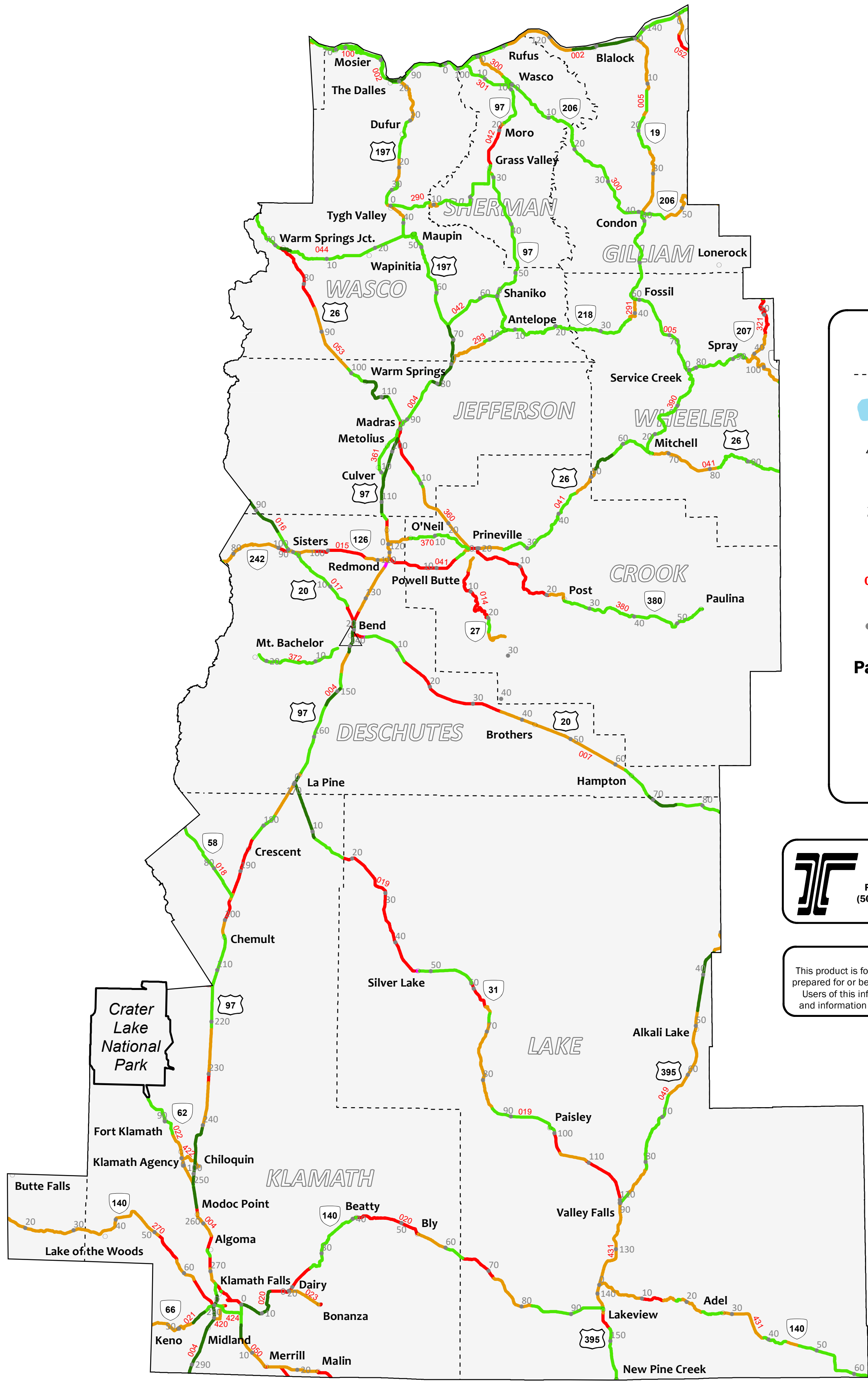

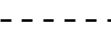















# OREGON DEPARTMENT OF TRANSPORTATION OREGON STATE HIGHWAY SYSTEM 2022 PAVEMENT CONDITIONS REGION 4




### MAP LEGEND

-  **Populated Place**
  -  **County Boundary**
  -  **Hydro Feature**
  -  **Region Office**
  -  **Interstate Route**
  -  **U.S. Route**
  -  **Oregon Route**
  -  **Highway Number**
  -  **Mile Marker and Number**
- Pavement Conditions**
-  **Very Good**
  -  **Good**
  -  **Fair**
  -  **Poor**
  -  **Very Poor**



0 Miles 20

PRODUCED BY ODOT - GIS UNIT  
(503) 986-3154 - DECEMBER 2022  
GIS No. 23-53



DISCLAIMER:  
This product is for informational purposes only and may not have been prepared for or be suitable for legal, engineering or surveying purposes. Users of this information should review or consult the primary data and information sources to ascertain the usability of the information.