

FIELD VERIFICATION OF TRUSS VMS BRIDGE

SEE PLANS AND STANDARD DRAWINGS
TM606 THROUGH TM612 FOR VMS SUPPORT,
WALKWAY, AND FOOTING DETAILS

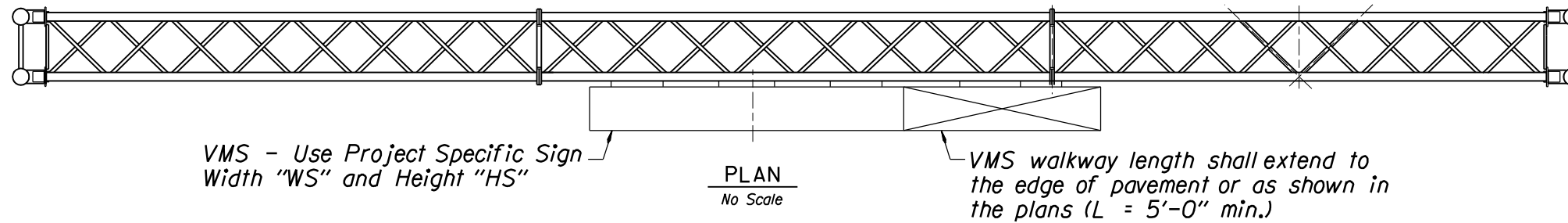
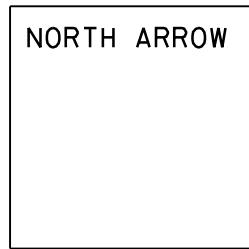
PROJECT NAME: _____ CONTRACT #: _____

DATE: _____ PREPARER: _____

BRIDGE NUMBER: _____ STATION: _____ HWY: _____ M.P.: _____

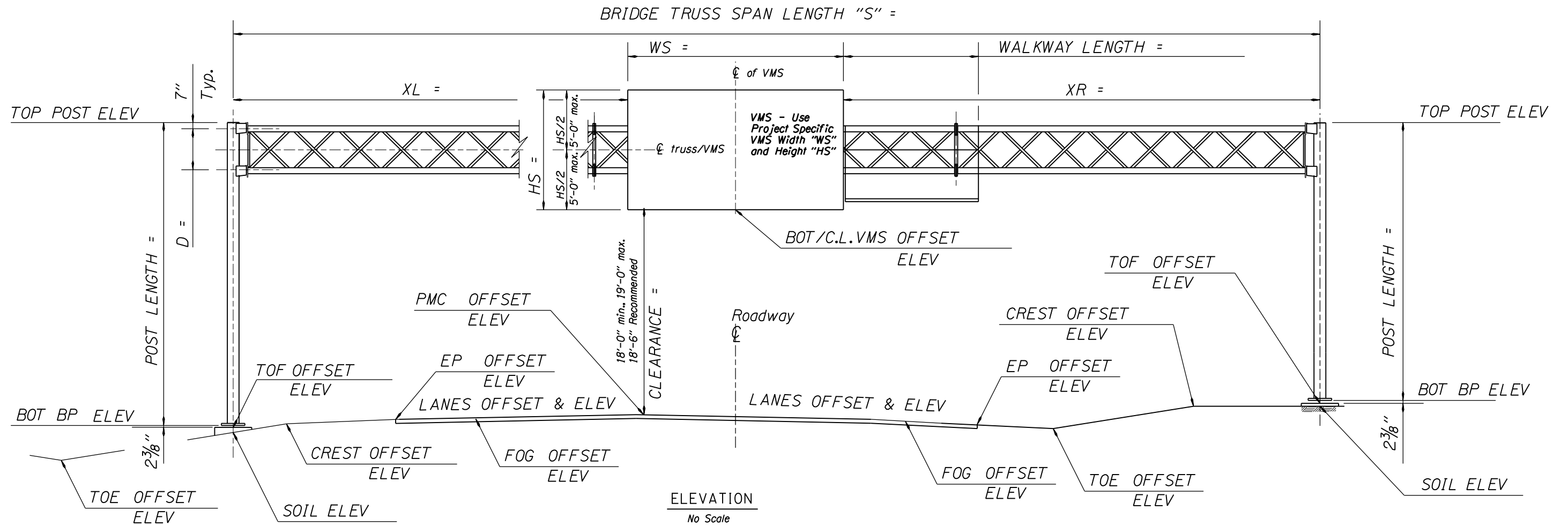
NOTE: RELATION TO UTILITY FEATURES,
UTILITY LOCATES, & ANY ROADWAY
FEATURES, (SURFACE & OVERHEAD) INCLUDE
ADDITIONAL SKETCH MAPS IF NECESSARY

NOTE: SHOW FINAL CROSS SECTION.
INCLUDE ALL OVERLAYS AND EARTHWORK.



DEFINITIONS:

- EP = Edge of Pavement
- BOT BP = Bottom of Baseplate
- TOF = Top of Footing
- PMC = Point of Minimum Clearance



By: S. Jollo, Date: 08/09/07, Rev: A