

State of Oregon  
Water Resources Department

OPEN-FILE REPORT 2021-01

# GENERALIZED GEOLOGIC COMPILATION MAP OF THE HARNEY BASIN

Darrick E. Boschmann



2021



EXPIRES: 06/30/2021

Oregon Water Resources Department Open-File Report 2021-01

For additional information:  
Oregon Water Resources Department  
725 Summer Street NE, Suite A  
Salem, OR 97301  
Telephone (503)-986-0900  
Fax (503)-986-0901  
[www.oregon.gov/OWRD](http://www.oregon.gov/OWRD)

# Contents

Introduction .....	1
Map Compilation and Modifications to Spatial Data .....	4
Source Data .....	4
Generalization of Map Units .....	7
Rectification of Map Boundary Discrepancies .....	8
Description of Generalized Map Units .....	9
Limitations .....	13
Acknowledgments .....	14
Referenced Cited .....	14

# Figures

<b>Figure 1.</b> Geographic overview of the Harney Basin and map compilation area .....	3
<b>Figure 2.</b> Index map showing the extent of source publication maps .....	5

# Tables

<b>Table 1.</b> Source publication details .....	6
--	---

# Appendices

- Appendix A.** Compilation of selected references relevant to the geology of the Harney Basin
- Appendix B** Map unit groupings into generalized geologic map units
- Appendix C.** New X-ray fluorescence (XRF) geochemical analyses for outcrop and subsurface samples
- Appendix D.** Observation well completion logs
- Appendix E.** Compilation of available <sup>40</sup>Ar/<sup>39</sup>Ar ages for volcanic rocks in the Harney Basin

# Map Plate

- Plate 1.** Generalized geologic compilation map of the Harney Basin.

# GIS Data

- MapUnitPolys.shp** Polygon feature class representing the generalized geologic map units
- Faults.shp** Polyline feature class representing fault locations

## Introduction

The Oregon Water Resources Department (OWRD) in cooperation with the United States Geological Survey (USGS) is conducting a multi-year study of the groundwater flow system in the Harney Basin. In support of this effort OWRD has completed a Geographic Information System (GIS) -based digital compilation of the geology of the Harney Basin at a scale of 1:250,000 (plate 1). This generalized geologic map provides a basin-wide synthesis of the stratigraphic and structural setting of the Harney Basin, and serves as the basin-scale geologic framework for the USGS-OWRD Harney Basin groundwater study. This work, combined with new and existing hydrologic data can additionally be used to define major hydrostratigraphic units for use in the development of a numerical groundwater flow model. The compilation is also designed as an outreach and education tool that informs and engages stakeholders with the basin's geology and hydrogeology.

Existing digital compilations of geologic map data that include the Harney Basin (e.g. Ludington and others, 2005) are of a broader regional scale, and do not include important stratigraphic marker beds that are helpful for addressing questions about the groundwater flow system in the basin. This compilation provides a seamless and stratigraphically consistent digital geologic coverage of the entire Harney Basin. Building upon existing digital data from the Oregon Geologic Data Compilation (OGDC) (Smith and Roe, 2015), this work compiles geologic map data at a variety of scales, and relies on recent published and unpublished 1:24,000 scale geologic mapping, available radiometric ages, new and existing whole-rock X-ray fluorescence (XRF) geochemical analyses, LIDAR elevation data, high resolution aerial imagery, and targeted field reconnaissance to inform map unit designations and resolve map boundary discrepancies. Subsurface interpretations presented as regional cross sections (plate 1) are supported by historic oil and gas well records, recent observation well drilling, and newly acquired whole-rock XRF analyses of subsurface samples.

The Harney Basin as defined for the purposes of this report comprises the four USGS HUC-8 sub-basin (4<sup>th</sup> level) hydrologic units Harney-Malheur Lakes (17120001), Silvies (17120002), Donner und Blitzen (17120003), and Silver (17120004). This closed drainage basin represents the hydrographic boundary of the contributing surface water drainage area for Malheur and Harney Lakes, which are fed by the watersheds of the Silvies River, Silver Creek, the Donner und Blitzen River and numerous smaller creeks and sloughs. The basin covers approximately 5,240 square miles in southeast Oregon, including most of Harney County and portions of Grant, Lake and Crook Counties. In addition, the compilation area includes the USGS HUC-12 subwatershed (6<sup>th</sup> level) hydrologic units Standcliff Creek (170501160801), Camp Creek (170501160802), Indian Creek (170501160803),

and South Fork Reservoir-South Fork Malheur River (170501160804) from the adjacent Malheur River basin to illustrate the distribution of map units across this portion of the basin divide (figure 1). This area is of special interest to the USGS-OWRD Harney Basin groundwater study because groundwater flows from the Harney Basin to the Malheur River Basin through this surface water divide.

This report describes the contents of the 1:250,000-scale generalized geologic compilation map of the Harney Basin and the methods used to compile geologic map data from publications representing nearly 50 years of geologic field investigations in the basin. Included with this report are digital spatial data files representing the generalized geologic map unit polygons and fault polyline locations provided in ESRI shapefile format. The map plate includes a time-rock chart showing how the generalized geologic map units are related to each other stratigraphically, as well as a tectonic overview map depicting the major structural and volcanic features of the basin. This report is not intended to provide a comprehensive geologic history of the basin. For a more thorough discussion of the basin geology the reader is encouraged to consult the compilation of selected references relevant to the geology of the Harney Basin in Appendix A. The appendices to this report also include summaries of the map unit groupings (Appendix B), and provide additional information used to inform the map compilation process including newly acquired whole-rock XRF geochemical analyses (Appendix C), completion logs of observation wells constructed during the course of the study (Appendix D), and a compilation of available  $^{40}\text{Ar}/^{39}\text{Ar}$  ages for volcanic rocks in the basin (Appendix E).

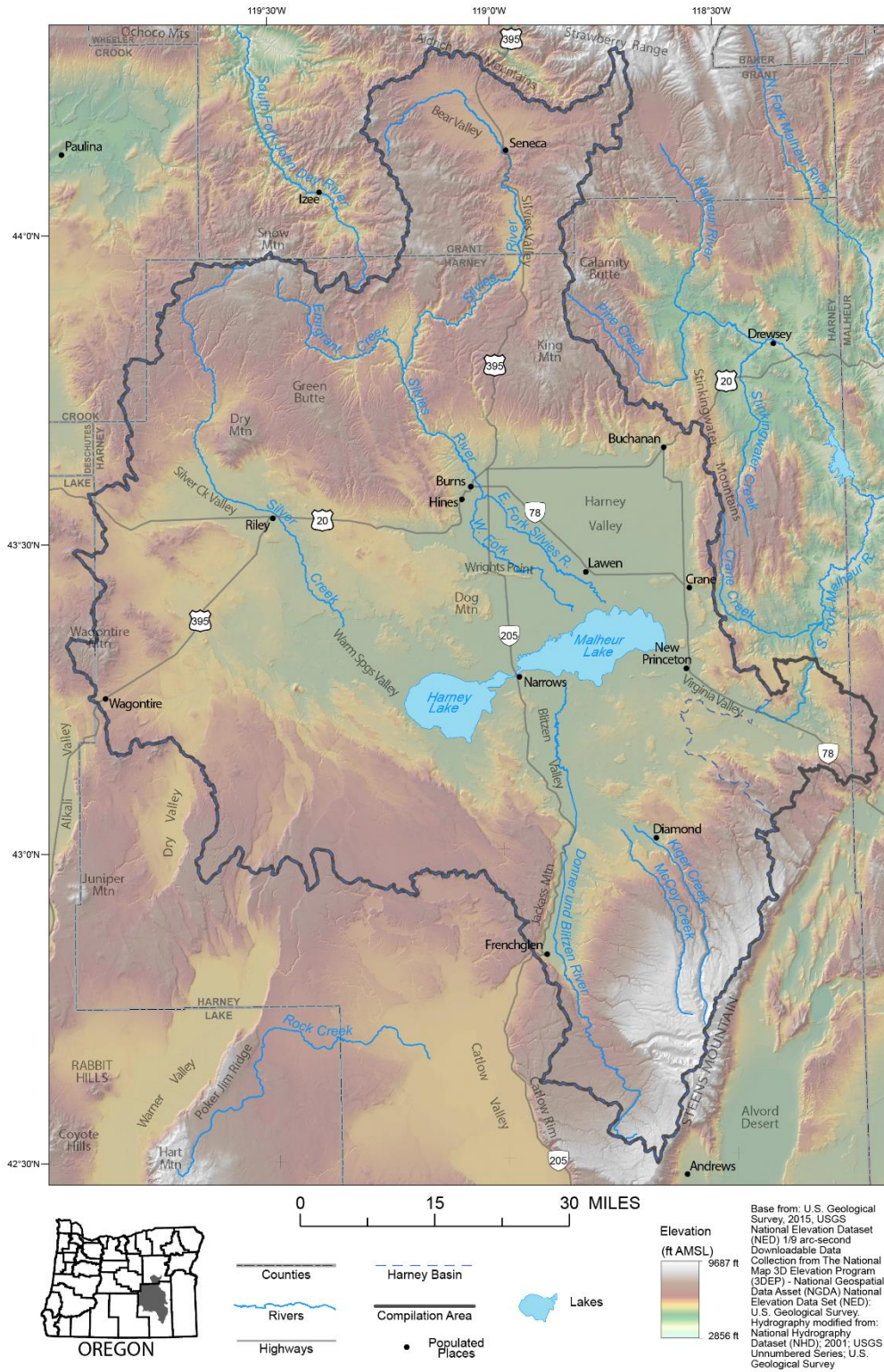


Figure 1: Geographic overview of the Harney Basin and map compilation area.

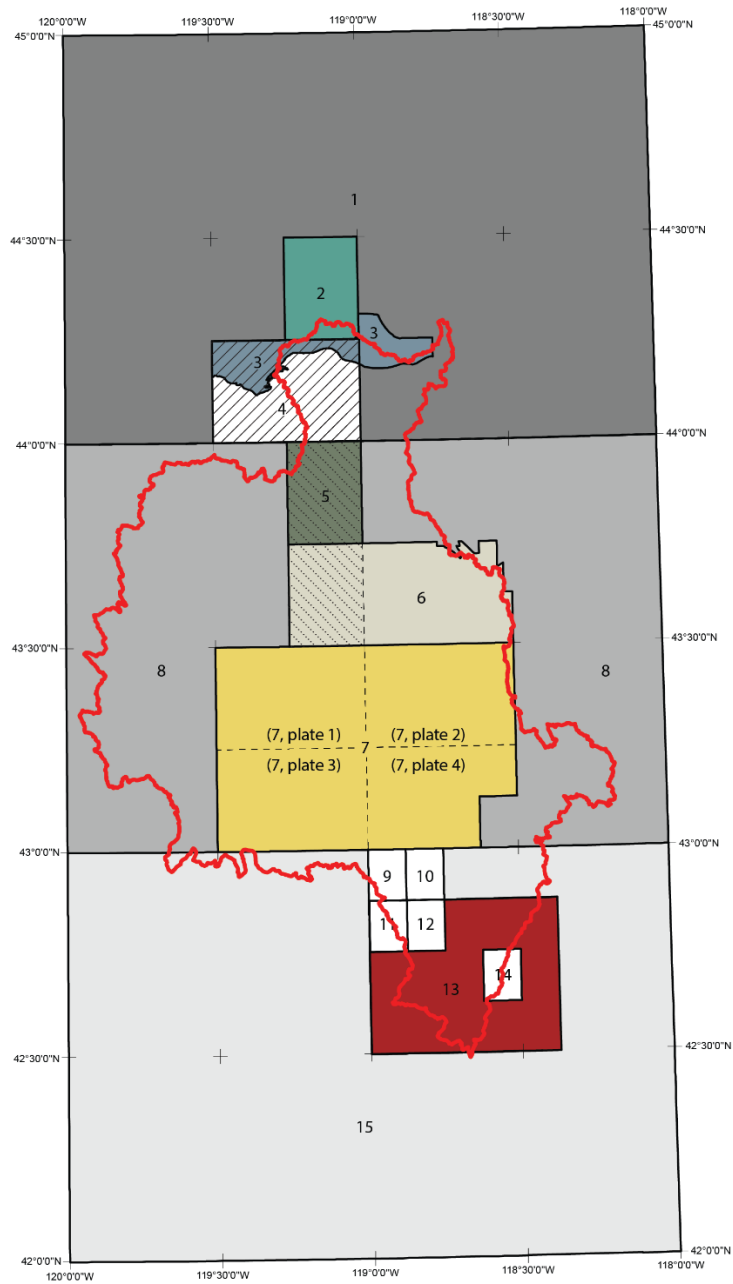
## Map Compilation and Modifications to Spatial Data

### Source Data

The primary data source used for the compilation is the Oregon Geologic Data Compilation (OGDC – release 6) (Smith and Roe, 2015), a statewide digital compilation of geologic data created by the Oregon Department of Geology and Mineral Industries (DOGAMI). Sources of geologic mapping within OGDC include published and unpublished maps at a wide variety of scales from state and federal agencies, university research, and consultant reports. OGDC brings the best available geologic map data for the entire state of Oregon together into a single coverage, using the more detailed or better quality maps where available, while retaining the less detailed or poorer quality maps in areas where no other coverage is available. The OGDC compilation approach has several advantages over the more conventional geologic map compilation process (Ferns and others, 2006), making it a valuable starting point for the compilation. However, it does not provide a seamless coverage of uniform scale, or attempt to reconcile stratigraphic inconsistencies or map boundary discrepancies. This compilation provides the seamless and stratigraphically consistent coverage of the entire Harney Basin as needed for the USGS-OWRD groundwater basin study.

Map boundaries for 24 unique source reference maps from OGDC fall within or partly within the compilation area. Of these, 16 source reference maps representing 14 original publications were selected for inclusion in the compilation (figure 2, table 1). The 8 OGDC source reference maps excluded from the compilation include maps for which very limited extent fell within the compilation area, unpublished university mapping, and 1:24,000 scale mapping for which the linework was far too detailed to compile at 1:250,000. In areas for which an OGDC source map was excluded from the compilation, map unit polygon and fault line data from the underlying, and generally smaller scale publication was digitized directly from the source publication and incorporated into the compilation.

The index map in Figure 2 shows the extent of source publication maps used in the compilation. Several differences exist between the index map in Figure 2 and the source reference maps from OGDC. First, the 8 OGDC source reference maps excluded from the compilation are not depicted. Additionally, OGDC source reference maps that are themselves compilations of previous work (e.g. Evans and Geisler, 2001) are depicted instead showing the extent of the original authors work. A total of 15 geologic maps were used in the compilation, including 1 unpublished 7.5' quadrangle. Table 1 provides the relationship between the index map in Figure 2 and the source reference maps from OGDC, as well as additional publication details.



**Figure 2:** Index map showing the extent of source publication maps. Red line is compilation area. 1 – Brown and Thayer, 1966a; 2- Brown and Thayer, 1966b; 3 – Brown and Thayer, 1977; 4 – Wallace and Calkins, 1956 (full extent of plate hachured); 5 – Greene, 1972 (full extent of plate stippled); 6 – Brown and others, 1980a; 7 – Brown and others, 1980b; 8 – Greene and others, 1972; 9 – Sherrod and Johnson, 1994; 10 – Johnson, 1994; 11 – D.R. Sherrod, in Evans and Geisler, 2001; 12 – Johnson, 1996, in Evans and Geisler, 2001; 13 – Evans and Geisler, 2001; 14 – Minor and others, 1987; 15 – Walker and Repenning, 1965. Red line is compilation area. See table 1 for additional publication details.



**Table 1: Source publication details**

<b>Fig.2 Index</b>	<b>Publication Title</b>	<b>First Author</b>	<b>Year</b>	<b>OGDC Ref ID Code</b>	<b>Originator</b>	<b>Scale</b>
1	Geologic map of the Canyon City quadrangle, northeastern Oregon	Brown, CE	1966	BrowCE1966b	USGS	250,000
2	Geologic map of the Mount Vernon quadrangle, Grant County, Oregon	Brown, CE	1966	BrowCE1966a	USGS	62,500
3	Geologic map of pre-Tertiary rocks in the eastern Aldrich Mountains and adjacent areas to the south, Grant County, Oregon	Brown, CE	1977	BrowCE1977	USGS	62,500
4	Reconnaissance geologic map of the Izee and Logdell quadrangles, Oregon	Wallace, RE	1956	WallRE1956	USGS	62,500
5	Preliminary geologic map of the Burns and West Myrtle Butte 15-minute quadrangles, Oregon	Greene, RC	1972	GreeRC1972b	USGS	62,500
6	Preliminary geology and geothermal resource potential of the northern Harney Basin, Oregon	Brown, DE	1980	BrowDE1980b	DOGAMI	62,500
7	Preliminary geology and geothermal resource potential of the southern Harney Basin, Oregon	Brown, DE	1980	BrowDE1980aplate1	DOGAMI	62,500
7	Preliminary geology and geothermal resource potential of the southern Harney Basin, Oregon	Brown, DE	1980	BrowDE1980aplate2	DOGAMI	62,500
7	Preliminary geology and geothermal resource potential of the southern Harney Basin, Oregon	Brown, DE	1980	BrowDE1980aplate3	DOGAMI	62,500
7	Preliminary geology and geothermal resource potential of the southern Harney Basin, Oregon	Brown, DE	1980	BrowDE1980aplate4	DOGAMI	62,500
8	Geologic map of the Burns quadrangle, Oregon	Greene, RC	1972	GreeRC1972a	USGS	250,000
9	Geologic map of the Irish Lake quadrangle, Harney County, south-central Oregon	Sherrod, DR	1994	SherDR1994	USGS	24,000
10	Geologic map of the Krumbo Reservoir quadrangle, Harney County, southeastern Oregon	Johnson, JA	1994	JohnJA1994	USGS	24,000
*11	Unpublished Frenchglen quadrangle	Sherrod, DR	na	na	na	24,000
*12	Geologic map of the Page Springs quadrangle, Harney County, southeastern Oregon	Johnson, JA	1996	na	USGS	24,000
13	Geologic field-trip guide to Steens Mountain Loop Road, Harney County, Oregon	Evans, JG	2001	EvanJG2001	USGS	100,000
14	Geologic map of the Wildhorse Lake quadrangle, Harney County, Oregon	Minor, SA	1987	MinoSA1987b	USGS	24,000
15	Reconnaissance geologic map of the Adel quadrangle, Lake, Harney, and Malheur Counties, Oregon	Walker, GW	1965	WalkGW1965	USGS	250,000

\*in: Evans and Geisler, 2001.

## Generalization of Map Units

The stratigraphic nomenclature for Cenozoic rocks in the Harney Basin was updated and formalized in part by Walker (1979), however a comprehensive formalized stratigraphy was not defined at that time due to the reconnaissance nature of available data. As such, many of the stratigraphic units within the basin remain without formalized formation names, and several long-standing stratigraphic issues remain unresolved. The current compilation is not an effort to resolve these long-standing stratigraphic questions or to further formalize the stratigraphic nomenclature in the basin, but is intended to provide a basin-wide framework to support groundwater data analysis that is constrained by existing data and current geologic knowledge.

The compilation of a basin-wide geologic map at 1:250,000 from published maps by different workers at various scales requires some spatial and categorical generalization of geologic units that may have been mapped in greater detail in the available source publications. Compilation of many disparate geologic maps over a large geographic area requires making compromises between the complexity of available geologic knowledge for the area, and the need to keep the resulting compilation relatively simple and applicable for the intended purpose. The original 15 source publication maps included over 100 unique map unit names within the compilation area. In some cases these unique map unit names represent the same geologic unit, and are simply the result of individual source publications using slightly different naming conventions (e.g. Landslide debris; Landslide deposits). In other cases, early workers mapping without the benefit of subsequent regional stratigraphic correlations had given regional units several local informal names which have since been redefined. For example, the now formalized Rattlesnake Ash-flow Tuff (Walker, 1979) had previously been mapped as Welded Tuff of Double O Ranch (Greene, 1972) or included within a generalized map unit including tuffaceous sedimentary rocks, tuffs, and interbedded lava flows (Walker and Repenning, 1965). Elsewhere, existing mapping of individual map units was of insufficient detail or spatial distribution to support inclusion as a separate map unit in the basin-wide compilation – for example the Prater Creek Ash-flow Tuff (Walker, 1979), a widespread unit of regional extent has not been consistently mapped across the compilation area, and by necessity was combined with other strata as a more generalized map unit. Additionally, in order to improve legibility for analysis, minor inliers of thin Quaternary surficial deposits of limited spatial extent as well as several minor exposures of some bedrock units were merged with the underlying or surrounding bedrock map unit.

Map unit polygons from the source publications were grouped into 18 generalized map units that share similar geologic origins, physical properties, and stratigraphic position. The original map units from each source publication that were grouped into each of the 18 generalized map units are listed in Appendix B. Note that in some

cases, separate polygons of the same map unit from one source publication have been combined into two or more different generalized units based on stratigraphic or spatial position, subsequent regional correlations, or new correlations based on whole-rock XRF geochemical data and/or available radiometric ages. The process of compiling and generalizing map units endeavored to honor the regional stratigraphic framework of the basin in accord with known constraints, while recognizing the intended application of the compilation as a tool to inform hydrogeological interpretations at the basin scale.

### **Rectification of Map Boundary Discrepancies**

Source publication maps ranging in scale from 1:24,000 to 1:250,000 with publication dates from 1956 to 2001 inevitably have map boundary discrepancies between adjoining maps where scale, nomenclature, or differing interpretations between two authors results in a discontinuity of map units across the map boundary. Efforts to rectify these so called “map-boundary faults” relied on a variety of supporting data including recently published and unpublished 1:24,000 scale mapping (Camp and others, 2003, p. 2003; Houston and others, 2018; McClaughry and others, 2019; Niewendorp and others, 2018; unpublished Portland State University EDMAP mapping; unpublished DOGAMI mapping), available radiometric ages (Appendix E), new and existing whole-rock XRF geochemical analyses (Appendix C), LIDAR elevation data (DOGAMI), high resolution aerial imagery (Oregon Statewide Imagery Program), and targeted field reconnaissance.

Rectification of map boundary discrepancies required making interpretations and compromises based on available constraints, and sought to preserve original published linework where possible while maintaining coherence with established stratigraphic relationships across the map boundary. While best efforts were made to resolve map boundary issues across the entire basin, available data do not allow for resolution of all mapping conflicts, and additional detailed field mapping will be needed to completely resolve all discrepancies. As such, further generalization of map unit geometry was required along some map boundaries, and some map boundary discrepancies remain in the final compilation. No attempt was made to reconcile map boundary discrepancies for the OGDC or directly digitized fault data, and consequently, discontinuities of mapped structures remain across map boundaries.

## Description of Generalized Map Units

The descriptions of the 18 map units that follow are generalized from unit descriptions in the source publication maps and reports. Where available and appropriate, additional or updated information was incorporated from supporting data and descriptions in the relevant literature. Analytical uncertainties on the  $^{40}\text{Ar}/^{39}\text{Ar}$  ages are reported at 2 sigma ( $2\sigma$ ) confidence level.

### Mesozoic rocks—(Mzu): Late Jurassic to Late Triassic

The oldest rocks exposed in the basin are variably deformed and metamorphosed, Upper Jurassic to Upper Triassic marine deposits of the accreted Izee terrane, including interbedded volcanic and tuffaceous mudstone, siltstone, shale, graywacke, calcareous sandstone, conglomerate, limestone, tuff, and minor andesite lavas (Brooks and Vallier, 1978; Brown and Thayer, 1977; Dickinson, 1979; Dickinson and Thayer, 1978; Silberling and Jones, 1984). Minor areas of Miocene intrusive rocks, as well as Permian to pre-Permian(?) metamorphic rocks of limited extent associated with the Canyon Mountain Complex (Brown and Thayer, 1977; Wallace and Calkins, 1956) are also included with this unit. Exposures of Mesozoic rocks in the basin are limited to the northern uplands, however they are presumed to form the basement underlying much of the basin (McCloughry and others, 2019; Streck, 2002). The aggregate thickness of Upper Triassic to Upper Jurassic rocks in the region is estimated at nearly 50,000 feet (Brooks, 1979; Dickinson, 1979).

### Older volcanic rocks—(Tov): Miocene and late Oligocene

A thick section of late Oligocene and Miocene volcanic rocks underlies the Devine Canyon Ash-flow Tuff in the northern and eastern uplands. Primarily basalt and andesite lava flows, but also includes rhyolite lava flows and tuffs, rhyodacite and dacite lavas, and interbedded tuffaceous sedimentary deposits. In the northern uplands, this unit includes undifferentiated Columbia River Basalt Group lavas, Strawberry Volcanics, and Dinner Creek Tuff (Brown and Thayer, 1966a; Greene and others, 1972; Houston and others, 2018; Niewendorp and others, 2018). The unit may also include undifferentiated Steens Basalt in some areas (Camp and others, 2013). Age assignment based on stratigraphic position and  $^{40}\text{Ar}/^{39}\text{Ar}$  ages, including an andesite age of  $24.75\pm 0.15$  Ma (Houston and others, 2018).

Steens Basalt—(Tsb): early Miocene

Dark- to medium-gray, vesicular to massive, aphanitic to coarsely plagioclase –phyric, intergranular to diktytaxitic olivine basalt. The continental flood basalt lavas of the Steens Basalt were erupted from a low, elongate shield volcano centered near the Steens Mountain escarpment where numerous north- and northeast-striking dikes are exposed. The Steens Basalt includes more than 100 individual flows with an average composite thickness of about 2,000 feet and maximum reported thickness of 4,300 feet. The sequence was largely erupted as compound flows ranging in thickness from 30–150 feet, although individual flow lobes rarely exceed 6 feet (Camp and others, 2013; Johnson and others, 1998; Minor and others, 1987). The initial eruption of Steens Basalt occurred by  $16.97 \pm 0.06$  Ma as the earliest pulse of Columbia River Flood Basalt volcanism (Camp and others, 2013; Moore and others, 2018).

Devine Canyon Ash-flow Tuff—(Tdv): late Miocene

Light-gray to greenish-gray, nonwelded to densely welded, crystal-rich (up to 30%) rhyolite tuff that forms a single cooling unit and represents an important stratigraphic marker bed throughout much of the basin. The tuff sheet ranges from a few feet to over 200 feet thick, with an estimated original extent of over 7,000 mi<sup>2</sup> (Greene, 1973; McClaughry and others, 2019; Walker, 1979). Greene (1973) proposed a source caldera in the central Harney Basin near Burns based on unit thickness and crystal content distribution. An <sup>40</sup>Ar/<sup>39</sup>Ar age of  $9.74 \pm 0.04$  Ma is reported by Jordan and others (2004).

Andesite—(Ta): late Miocene

Fine grained, dense and commonly flow-banded andesite and basaltic-andesite lava flows occur as multiple thin flows with a total thickness of a few tens to locally over 200 feet. These flows erupted from several vent complexes in the uplands northwest of Burns (Brown and others, 1980a; Brown, 1982; Greene and others, 1972; McClaughry and others, 2019). The age of these lava flows is bracketed by the 8.41 Ma Prater Creek Ash-flow Tuff and 7.1 Ma Rattlesnake Ash-flow Tuff (Jordan and others, 2004; McClaughry and others, 2019).

Basalt and andesite of Dry Mountain—(Tdm): late Miocene

Numerous flows of dark-gray, aphanitic to fine-grained andesite with rare olivine, and high-alumina olivine basalt erupted from a large shield volcano at Dry Mountain at about 7.9 Ma (Greene and others, 1972; Streck and Grunder, 2012). A thickness of 535 feet is penetrated by a well on the flanks of Dry Mountain, and a 700+ foot section is exposed at the summit scarp; the total thickness is unknown.

Basalt of Harney Lake—(Tbh): late Miocene

Black to dark-gray olivine-bearing basaltic rocks with common yellowish devitrified glass and pillow structures. Consists of several flows, each 10–20 feet thick with a total thickness of about 150 feet (Brown and others, 1980b; Greene and others, 1972). The unit is located south and west of Harney Lake where it underlies Rattlesnake Ash-flow Tuff and overlies Devine Canyon Ash-flow Tuff. May intertongue locally with sedimentary rocks of unit Tts. Included in this unit are Basalt of Hog Wallow (Johnson, 1994) and Basalt of Black Rim (Sherrod and Johnson, 1994) on the basis of stratigraphic position. A late Miocene age is based on stratigraphic position and  $^{40}\text{Ar}/^{39}\text{Ar}$  ages of  $7.68\pm 0.16$  Ma and  $7.54\pm 0.26$  Ma (Jordan and others, 2004).

Drinkwater Basalt—(Tdw): late Miocene

Medium- to dark gray diktytaxitic basaltic rocks with locally abundant phenocrysts and glomerocrysts of plagioclase and olivine. Forms ridge-capping basalt flows along the eastern margin of the basin near Crane and south and east of Diamond Craters. Commonly one flow, but locally several flows with a total thickness ranging from 20–200 feet (Greene and others, 1972). An  $^{40}\text{Ar}/^{39}\text{Ar}$  age of  $7.25\pm 0.09$  Ma is reported for exposures of this unit east of the basin near the South Fork Malheur River (Meigs and others, 2009).

Rattlesnake Ash-flow Tuff—(Trt): late Miocene

Light-brown to red-brown to gray, nonwelded to densely welded, pumice-rich rhyolite tuff that forms a single cooling unit and represents an important stratigraphic marker bed throughout much of the basin. The tuff sheet typically ranges from 30–100 feet thick with a maximum reported thickness of about 240 feet and an estimated original extent of 13,500 mi<sup>2</sup> (Brown and others, 1980b; Streck and Grunder, 1995). Streck and Grunder (1995) proposed a source caldera in the western Harney Basin on the basis of outcrop, pumice size, and facies distribution as well as flow-direction indicators. An  $^{40}\text{Ar}/^{39}\text{Ar}$  age of  $7.09\pm 0.03$  Ma is reported by Jordan and others (2004).

Olivine basalt and andesite of Gum Boot Canyon—(Tobg): late Miocene

Medium- to dark-gray, fine- to medium-grained, aphyric and diktytaxitic basalt with groundmass olivine, and medium-gray aphanitic and nonporous andesite with less than 1 percent plagioclase and olivine phenocrysts. Several flows, each a few feet to a few tens of feet thick with a maximum thickness of about 300 feet are exposed along fault scarps southeast of Dry Mountain (Greene and others, 1972). As mapped by Greene and others (1972), the unit overlies the Rattlesnake Ash-flow Tuff, but an  $^{40}\text{Ar}/^{39}\text{Ar}$  age of  $7.60\pm 0.22$  Ma from a basalt flow southeast of Dry Mountain (Jordan and others, 2004) indicates part of the unit may be older.

Olivine basalt—(Tob): late Miocene

Dark-gray to black, fine-grained olivine basalt with some andesite. Locally includes thin interbeds of tuffaceous sedimentary rock (Greene and others, 1972) that overlies Rattlesnake Ash-flow Tuff in the southwest part of the basin. A late Miocene age assignment is based on stratigraphic position and a K-Ar age of  $6.2 \pm 0.8$  Ma (Feibelkorn and others, 1982; Parker and Armstrong, 1972).

Silicic lava flows and domes—(Trd): Pliocene and Miocene

Medium- to light-gray, pale-red, and reddish-brown, commonly streaked and flow-banded rhyolite, rhyodacite and dacite with associated vitrophyre and obsidian. The unit occurs as exogenous domes and related flows and plugs (Brown and others, 1980b; Brown and others, 1980a; Greene and others, 1972).

Tuffaceous sedimentary rocks and tuff—(Tts): Pliocene to Miocene

White to buff and pale-brown to yellowish-gray, semi- to well-consolidated lacustrine and fluvial tuffaceous mudstone, siltstone, sandstone and conglomerate with numerous air-fall ash beds and tuffs, and occasional thin carbonate and chert beds. Commonly consists of a poorly sorted mixture of pumice, scoria, other rock fragments, plagioclase grains, and glass shards in a clay matrix (Brown and others, 1980b; Brown and others, 1980a; Greene and others, 1972). Locally, the tuffaceous sedimentary rocks and tuffs are diagenetically altered to clay minerals, zeolites, and potassium feldspar (Sheppard, 1994; Walker and Nolf, 1981; Walker and Swanson, 1968). This unit includes all tuffaceous sediments and tuff interbedded with the Rattlesnake Ash-flow Tuff and Devine Canyon Ash-flow Tuff, and includes the  $8.41 \pm 0.32$  Ma Prater Creek Ash-flow Tuff (Jordan and others, 2004; Walker, 1979). The upper section of the unit is partially equivalent to the Harney Formation of Walker (1979).

Basalt—(QTb): early Pleistocene and late Pliocene

Medium-gray, fine-grained, diktytaxitic, olivine-bearing vesicular basalt occurring as a series of thin flows locally separated by thin layers of sedimentary rock (Brown and others, 1980b; Brown and others, 1980a; Greene and others, 1972); includes the Wrights Point member of the Harney Formation (Walker, 1979). The Pleistocene–Pliocene age assignment is based on  $^{40}\text{Ar}/^{39}\text{Ar}$  ages of  $2.83 \pm 0.89$  Ma,  $2.54 \pm 0.07$  Ma, and  $2.2 \pm 0.08$  Ma (Jordan and others, 2004; Streck and Grunder, 2012).

Voltage Basalt—(Qvb): Pleistocene

Medium-gray, vesicular olivine basalt erupted as thin lava flows from numerous vents south and east of Malheur Lake (Brown and others, 1980b; Brown and others, 1980a; Greene and others, 1972). The lava field

contains abundant well-preserved tumuli and pressure ridges. The unit is over 300 feet thick in the central part of the Voltage lava field, however elsewhere the thickness is generally less than 200 feet.  $^{40}\text{Ar}/^{39}\text{Ar}$  ages of  $1.23\pm 0.10$  Ma and  $1.47\pm 0.16$  Ma are reported by Jordan and others (2004).

Mafic vent complexes—(QTv): Pleistocene to late Miocene

Basaltic to andesitic scoria, cinders, agglomerate, thin flows, and intrusive masses forming lava cones, domes, and small shield volcanoes associated with eruptive centers of mafic and intermediate volcanic units in the basin. Locally this unit includes partly consolidated subaqueous deposits of palagonitized basaltic ejecta occurring as tuff and breccia cones and rings, and reworked volcanic sediments (Brown and others, 1980b; Brown and others, 1980a; Greene and others, 1972).

Diamond Craters basalt and tephra—(Qdc): Holocene

Fine- to medium-grained olivine and plagioclase phyric basalt lava flows and juvenile tephra including agglomerate, cinders and ash. The basalt is medium to dark gray and mostly vesicular, forming thin flows with roopy pahoehoe surfaces (Brown and others, 1980b; Greene and others, 1972; Russell and Nicholls, 1987). Many small craters are rimmed with lava spatter, cinders and bombs. The lava field was emplaced sometime between about 7,320 to 7,790 years ago on the basis of radiocarbon ages and paleomagnetic constraints (Sherrod and others, 2012).

Quaternary sedimentary deposits—(Qs): Holocene and Pleistocene

Unconsolidated to poorly consolidated clay, silt, sand, and gravel of Quaternary age. The deposits originated as alluvium, alluvial fan deposits, colluvium, floodplain deposits, lacustrine deposits, talus, landslide, and other recent sedimentary deposits. This unit includes glacial deposits on Steens Mountain.

## Limitations

This map was prepared to provide a basin-wide synthesis of the stratigraphic and structural setting of the Harney Basin to serve as the basin-scale geologic framework for the cooperative USGS-OWRD Harney Basin groundwater study. The intended purpose of the compilation is to aid in hydrogeologic interpretations and analyses. Compilation of many disparate geologic maps over a large geographic area places significant limitations on how these data can be used, and any application beyond the intended purpose may not be appropriate.



## Acknowledgments

This work benefited greatly from insightful reviews by current and former staff from OWRD, USGS, and DOGAMI who contributed their time and expertise to improve the manuscript and map plate. We also acknowledge the many current and former DOGAMI staff who have contributed to the OGDC project, without which this work would not have been possible. Ongoing mapping and field data collection by DOGAMI staff and Portland State University students and faculty helped greatly in the compilation process, and continues to further our understanding of the basin geology. And finally, this work would not be possible without the hard work and dedication of the many geologists working in the Harney Basin over the years who contributed to the original source publications used for the compilation.

## Referenced Cited

- Brooks, H.C., 1979, Plate tectonics and the geologic history of the Blue Mountains: *Oregon Geology*, v. 41, no. 5, p. 71–80.
- Brooks, H.C., and Vallier, T.L., 1978, Mesozoic rocks and tectonic evolution of eastern Oregon and western Idaho, *in* Howell, D.G. and McDougal, K.A. eds., *Mesozoic paleogeography of the western United States: Society of Economic Paleontologists and Mineralogists, Pacific Coast Paleogeography Symposium 2*, Los Angeles, p. 133–146.
- Brown, C.E., and Thayer, T.P., 1966a, Geologic map of the Canyon City quadrangle, northeastern Oregon: U.S. Geological Survey Miscellaneous Geologic Investigations Map I-447, scale 1:250,000.
- Brown, C.E., and Thayer, T.P., 1966b, Geologic map of the Mount Vernon Quadrangle, Grant County, Oregon: U.S. Geological Survey Geologic Quadrangle Map GQ-548, scale 1:62,500.
- Brown, C.E., and Thayer, T.P., 1977, Geologic map of the pre-Tertiary rocks in the eastern Aldrich Mountains and adjacent areas to the south, Grant County, Oregon: U.S. Geological Survey Miscellaneous Investigations Series Map I-1021, scale 1:62,500.
- Brown, D.E., 1982, Map showing geology and geothermal resources of the southern half of the Burns 15 minute quadrangle, Oregon: Oregon Department of Geology and Mineral Industries Geologic Map Series GMS-20, scale 1:24,000.
- Brown, D.E., McLean, G.D., and Black, G.L., 1980a, Preliminary geology and geothermal resource potential of the northern Harney Basin, Oregon: Oregon Department of Geology and Mineral Industries Open File Report 0-80-6, 52 p.

- Brown, D.E., McLean, G.D., and Black, G.L., 1980b, Preliminary geology and geothermal resource potential of the southern Harney Basin, Oregon: Oregon Department of Geology and Mineral Industries Open File Report 0-80-7, 90 p.
- Camp, V.E., Ross, M.E., Duncan, R.A., Jarboe, N.A., Coe, R.S., Hanan, B.B., and Johnson, J.A., 2013, The Steens Basalt: Earliest lavas of the Columbia River Basalt Group, *in* Reidel, S.P., Camp, V.E., Ross, M.E., Wolff, J.A., Martin, B.S., Tolan, T.L., and Wells, R.E. eds., *The Columbia River Flood Basalt Province: Geological Society of America Special Paper 497*., p. 87–116.
- Camp, V.E., Ross, M.E., and Hanson, W.E., 2003, Genesis of flood basalts and Basin and Range volcanic rocks from Steens Mountain to the Malheur River Gorge, Oregon: *Geological Society of America Bulletin*, v. 115, no. 1, p. 105–128.
- Dickinson, W.R., 1979, Mesozoic forearc basin in central Oregon: *Geology*, v. 7, no. 4, p. 166–170.
- Dickinson, W.R., and Thayer, T.P., 1978, Paleogeographic and paleotectonic implications of Mesozoic stratigraphy and structure in the John Day inlier of central Oregon, *in* Howell, D.G. and McDougall, K.A. eds., *Mesozoic paleogeography of the western United States: Society of Economic Paleontologists and Mineralogists, Pacific Coast Paleogeography Symposium 2*, Los Angeles, p. 147–161.
- Evans, J.G., and Geisler, T.M., 2001, Geologic field-trip guide to Steens Mountain Loop Road, Harney County, Oregon: U.S. Geological Survey Bulletin 2183, 15 p.
- Feibelkorn, R.B., Walker, G.W., MacLeod, N.S., McKee, E.H., and Smith, J.G., 1982, Index to K-Ar age determinations for the state of Oregon: *Isochron/West*, v. 37, no. 3–60.
- Ferns, M.L., Geitgey, R.P., Jenks, M.D., Ma, L., Madin, I.P., McConnell, V.S., and Staub, P.E., 2006, Oregon statewide geologic map data: A pilot project where digital techniques changed the geologic map compilation process and product.: Oregon Department of Geology and Mineral Industries Open File Report O-06-03.
- Greene, R.C., 1972, Preliminary geologic map of the Burns and West Myrtle Butte 15-minute quadrangles, Oregon: U.S. Geological Survey Miscellaneous Field Studies Map MF-320, scale 1:62,500.
- Greene, R.C., 1973, Petrology of the welded tuff of Devine Canyon, southeastern Oregon: U.S. Geological Survey Professional Paper 797, 26 p.
- Greene, R.C., Walker, G.W., and Corcoran, R.E., 1972, Geologic map of the Burns quadrangle, Oregon: U.S. Geological Survey Miscellaneous Geologic Investigations Map I-680, scale 1:250,000.
- Houston, R.A., McClaughry, J.D., Duda, C.J.M., and Niewendorp, C.A., 2018, Geologic map of the Devine Ridge North 7.5' quadrangle, Harney County, Oregon: Oregon Department of Geology and Mineral Industries Geologic Map Series GMS-121, scale 1:24,000.
- Johnson, J.A., 1994, Geologic Map of the Krumbo Reservoir Quadrangle, Harney County, southeastern Oregon: U.S. Geological Survey Miscellaneous Field Studies Map MF-2267, scale 1:24,000.

- Johnson, J.A., 1996, Geologic Map of the Page Springs Quadrangle, Harney County, Southeastern Oregon: U.S. Geological Survey Open-File Report 96-675, scale 1:24,000.
- Johnson, J.A., Hawkesworth, C.J., Hooper, P.R., and Binger, G.B., 1998, Major- and trace-element analyses of Steens Basalt, southeastern Oregon: U.S. Geological Survey Open-File Report 98-482, 30 p.
- Jordan, B.T., Grunder, A.L., Duncan, R.A., and Deino, A.L., 2004, Geochronology of age-progressive volcanism of the Oregon High Lava Plains: Implications for the plume interpretation of Yellowstone: *Journal of Geophysical Research*, v. 109, no. B10202.
- Ludington, S., Moring, B.C., Miller, R.J., Stone, P.A., Bookstrom, A.A., Bedford, D.R., Evans, J.G., Haxel, G.A., Nutt, C.J., Flynn, K.S., and Hopkins, M.J., 2005, Preliminary integrated geologic map databases for the United States; western states California, Nevada, Arizona, Washington, Oregon, Idaho, and Utah (ver. 1.3, updated December 2007): U.S. Geological Survey Open-File Report 2005-1305, accessed at <http://pubs.usgs.gov/of/2005/1305/>.
- McCloughry, J.D., Duda, C.J., and Ferns, M.L., 2019, Geologic map of the Poison Creek and Burns 7.5' quadrangles, Harney County, Oregon: Oregon Department of Geology and Mineral Industries Geologic Map Series GMS-123, scale 1:24,000.
- Meigs, A., Scarberry, K., Grunder, A., Carlson, R., Ford, M.T., Fouch, M., Grove, T., Hart, W.K., Iademarco, M., Jordan, B., and Milliard, J., 2009, Geological and geophysical perspectives on the magmatic and tectonic development, High Lava Plains and northwest Basin and Range, in O'Connor, J.E., Dorsey, R.J., and Madin, I.P. eds., *Volcanoes to Vineyards: Geologic Field Trips through the Dynamic Landscape of the Pacific Northwest: Geological Society of America Field Guide 15*, p. 135–470.
- Minor, S.A., Rytuba, D.B., Vander Meulen, D.B., Grubensky, M.J., and Tegtmeyer, K.J., 1987, Geologic map of the Wildhorse Lake quadrangle, Harney County, Oregon: U.S. Geological Survey Miscellaneous Field Studies Map MF-1915, scale 1:24,000.
- Moore, N.E., Grunder, A.L., and Bohrsen, W.A., 2018, The three-stage petrochemical evolution of the Steens Basalt (southeast Oregon, USA) compared to large igneous provinces and layered mafic intrusions: *Geosphere*, v. 14, no. 6, p. 2505–2532.
- Niewendorp, C.A., Duda, C.J.M., Houston, R.A., and McCloughry, J.D., 2018, Geologic map of the Devine Ridge South 7.5' quadrangle, Harney County, Oregon: Oregon Department of Geology and Mineral Industries Geologic Map Series GMS-120, scale 1:24,000.
- Parker, D.J., and Armstrong, R.L., 1972, K-Ar dates and Sr isotope initial ratios for volcanic rocks in the Harney Basin, Oregon: *Isochron/West*, v. 5, p. 7–12.
- Piper, A.M., Robinson, T.W., and Park, C.F., 1939, Geology and ground-water resources of the Harney Basin, Oregon, with a statement on Precipitation and tree growth by L.T. Jessup: U.S. Geological Survey Water Supply Paper 841, 189 p.
- Russell, J.K., and Nicholls, J., 1987, Early crystallization history of alkali olivine basalts, Diamond Craters, Oregon: *Geochimica et Cosmochimica Acta*, v. 51, p. 143–154.

- Sheppard, R.A., 1994, Zeolitic diagenesis of tuffs in Miocene lacustrine rocks near Harney Lake, Harney County, Oregon: U.S. Geological Survey Bulletin 2108, 28 p.
- Sherrod, D.R., Champion, D.E., and McGeehin, J.P., 2012, Age and duration of volcanic activity at Diamond Craters, southeastern Oregon: *Journal of Volcanology and Geothermal Research*, v. 247, p. 108–114.
- Sherrod, D.R., and Johnson, J.A., 1994, Geologic map of the Irish Lake quadrangle, Harney County, south-central Oregon: U.S. Geological Survey Miscellaneous Field Studies Map MF-2256, scale 1:24,000.
- Silberling, N.J., and Jones, D.L., 1984, Lithotectonic terrane maps of the North American Cordillera: U.S. Geological Survey Open File Report 84–523.
- Smith, R.L., and Roe, W.P., 2015, Oregon Geologic Data Compilation [OGDC], release 6 (statewide): Oregon Department of Geology and Mineral Industries Digital Data Series OGDC-6.
- Streck, M.J., 2002, Partial melting to produce high-silica rhyolites of a young bimodal suite: compositional constraints among rhyolites, basalts, and metamorphic xenoliths from the Harney Basin, Oregon: *International Journal of Earth Sciences*, v. 91, no. 4, p. 583–593.
- Streck, M.J., and Grunder, A.L., 1995, Crystallization and welding variations in a widespread ignimbrite sheet; the Rattlesnake Tuff, eastern Oregon, USA: *Bulletin of Volcanology*, v. 57, no. 3, p. 151–169.
- Streck, M.J., and Grunder, A.L., 2012, Temporal and crustal effects on differentiation of tholeiite to calcalkaline and ferro-trachytic suites, High Lava Plains, Oregon, USA: *Geochemistry, Geophysics, Geosystems*, v. 13, no. 11, p. 23.
- Walker, G.W., 1979, Revisions to the Cenozoic stratigraphy of Harney Basin, southeastern Oregon: U.S. Geological Survey Bulletin 1475, 35 p.
- Walker, G.W., and Nolf, B., 1981, High lava plains, Brothers fault zone to Harney Basin, Oregon, *in* Johnston, D.A. and Donnelly-Nolan, J. eds., *Guides to some volcanic terranes in Washington, Idaho, Oregon and northern California*, U.S. Geological Survey Circular 838: Reston, Virginia, p. 105–111.
- Walker, G.W., and Repenning, C.A., 1965, Reconnaissance geologic map of the Adel quadrangle, Lake, Harney, and Malheur counties, Oregon: U.S. Geological Survey Miscellaneous Geologic Investigations Map I-446, scale 1:250000.
- Walker, G.W., and Swanson, D.A., 1968, Summary report on the geology and mineral resources of the Harney Lake and Malheur Lake areas of the Malheur National Wildlife Refuge, north-central Harney County, Oregon: U.S. Geological Survey Bulletin 1260–L, 17 p.
- Wallace, R.E., and Calkins, J.A., 1956, Reconnaissance geologic map of the Izee and Logdell quadrangles, Oregon: U.S. Geological Survey Mineral Investigations Field Studies Map MF-82, scale 1:62,500.

## Appendix A. Compilation of selected references relevant to the geology of the Harney Basin

- Baksi, A.K., 2010, Comment to “Distribution and geochronology of the Oregon Plateau (USA) flood basalt volcanism: The Steens Basalt Revisited” by ME Brueseke et al.[*J. Volcanol. Geotherm. Res.* 161 (2007), 187–214]: *Journal of volcanology and geothermal research*, v. 196, no. 1–2, p. 134–138.
- Barry, T.L., Kelley, S.P., Reidel, S.P., Camp, V.E., Self, S., Jarboe, N.A., Duncan, R.A., Renne, P.R., Ross, M.E., and Wolff, J.A., 2013, Eruption chronology of the Columbia River Basalt Group: The Columbia River Flood Basalt Province: *Geological Society of America Special Paper*, v. 497, p. 45–66.
- Bawiec, W.J., Abrams, G.A., Finn, C.A., Pitkin, J.A., Ryder, J.L., Smith, S.M., Theobald, P.K., Vander Meulen, D.B., and Walker, G.W., 1990, Assessment of the mineral resources for the Adel 1 degree by 2 degree quadrangle, Oregon: *U.S. Geological Survey Open-File Report 89–177*, 79 p.
- Benoit, W.R., 1978, Report on the Brothers Fault Zone-Crook, Deschutes, Lake, and Harney Counties, Oregon: Phillips Petroleum Company, Geothermal Division.
- Biasi, J.A., 2019, Uplift history of Steens Mountain and onset of Basin and Range extension in eastern Oregon: *Geological Society of America Abstracts with Programs*, v. 51, no. 4.
- Blank, H.R., and Getting, M.E., 1974, Geophysical evidence of caldera structures in Harney Basin of central eastern Oregon [abs.], *in Transactions-American Geophysical Union*, v. 55, no. 5 –, p. 557.
- Blome, C.D., and Nestell, M.K., 1992, Field guide to the geology and paleontology of pre-Tertiary volcanic arc and mélange rocks, Grindstone, Izee, and Baker terranes, east-central Oregon: *Oregon Geology*, v. 54, p. 123–141.
- Bondre, N.R., and Hart, W.K., 2008, Morphological and textural diversity of the Steens Basalt lava flows, Southeastern Oregon, USA: Implications for emplacement style and nature of eruptive episodes: *Bulletin of Volcanology*, v. 70, no. 8, p. 999–1019.
- Brooks, H.C., 1979, Plate tectonics and the geologic history of the Blue Mountains: *Oregon Geology*, v. 41, no. 5, p. 71–80.
- Brooks, H.C., and Vallier, T.L., 1978, Mesozoic rocks and tectonic evolution of eastern Oregon and western Idaho, *in Howell, D.G. and McDougal, K.A. eds., Mesozoic paleogeography of the western United States: Society of Economic Paleontologists and Mineralogists, Pacific Coast Paleogeography Symposium 2, Los Angeles*, p. 133–146.
- Brown, C.E., and Thayer, T.P., 1963, Low-grade mineral facies in Upper Triassic and Lower Jurassic rocks of the Aldrich Mountains, Oregon: *Journal of Sedimentary Petrology*, v. 33, no. 2, p. 411–425.
- Brown, C.E., and Thayer, T.P., 1966a, Geologic map of the Canyon City quadrangle, northeastern Oregon: *U.S. Geological Survey Miscellaneous Geologic Investigations Map I-447*, scale 1:250,000.
- Brown, C.E., and Thayer, T.P., 1966b, Geologic map of the Mount Vernon Quadrangle, Grant County, Oregon: *U.S. Geological Survey Geologic Quadrangle Map GQ-548*, scale 1:62,500.

**Appendix A. continued**

- Brown, C.E., and Thayer, T.P., 1977, Geologic map of the pre-Tertiary rocks in the eastern Aldrich Mountains and adjacent areas to the south, Grant County, Oregon: U.S. Geological Survey Miscellaneous Investigations Series Map I-1021, scale 1:62,500.
- Brown, D.E., 1982, Map showing geology and geothermal resources of the southern half of the Burns 15 minute quadrangle, Oregon: Oregon Department of Geology and Mineral Industries Geologic Map Series GMS-20, scale 1:24,000.
- Brown, D.E., McLean, G.D., and Black, G.L., 1980a, Preliminary geology and geothermal resource potential of the northern Harney Basin, Oregon: Oregon Department of Geology and Mineral Industries Open File Report 0-80-6, 52 p.
- Brown, D.E., McLean, G.D., and Black, G.L., 1980b, Preliminary geology and geothermal resource potential of the southern Harney Basin, Oregon: Oregon Department of Geology and Mineral Industries Open File Report 0-80-7, 90 p.
- Brueseke, M.E., Heizler, M.T., Hart, W.K., and Mertzman, S.A., 2007, Distribution and geochronology of Oregon Plateau (USA) flood basalt volcanism: The Steens Basalt revisited: *Journal of Volcanology and Geothermal Research*, v. 161, no. 3, p. 187–214.
- Bruseke, M.E., 2006, Mid-Miocene magmatic system development in the northwestern United States: Phd Dissertation, Miami University, Oxford, 428 p.
- Cahoon, E.B., Streck, M.J., Koppers, A.A., and Miggins, D.P., 2020, Reshuffling the Columbia River Basalt chronology—Picture Gorge Basalt, the earliest-and longest-erupting formation: *Geology*, v. 48, no. 4, p. 348–352.
- Camp, V.E., and Ross, M.E., 2004, Mantle dynamics and genesis of mafic magmatism in the intermontane Pacific Northwest: *Journal of Geophysical Research: Solid Earth*, v. 109, no. B8.
- Camp, V.E., Ross, M.E., Duncan, R.A., Jarboe, N.A., Coe, R.S., Hanan, B.B., and Johnson, J.A., 2013, The Steens Basalt: Earliest lavas of the Columbia River Basalt Group, *in* Reidel, S.P., Camp, V.E., Ross, M.E., Wolff, J.A., Martin, B.S., Tolan, T.L., and Wells, R.E. eds., *The Columbia River Flood Basalt Province: Geological Society of America Special Paper 497*., p. 87–116.
- Camp, V.E., Ross, M.E., and Hanson, W.E., 2003, Genesis of flood basalts and Basin and Range volcanic rocks from Steens Mountain to the Malheur River Gorge, Oregon: *Geological Society of America Bulletin*, v. 115, no. 1, p. 105–128.
- Campbell, I., Conel, J.E., Rogers, J.J.W., and Whitfield, J.M., 1958, Possible correlation of the Rattlesnake and Danforth Formations of eastern Oregon: *Geological Society of America Bulletin*, v. 69, p. 1678.
- Chitwood, L.A., 1994, Inflated basaltic lava—Examples of processes and landforms from central and southeast Oregon: *Oregon Geology*, v. 56, no. 1, p. 11–21.

**Appendix A. continued**

- Cox, C., Keller, G.R., and Harder, S.H., 2013, A controlled-source seismic and gravity study of the High Lava Plains (HLP) of Eastern Oregon: *Geochemistry, Geophysics, Geosystems*, v. 14, no. 12, p. 5208–5226.
- Crowley, K.C., 1960, Geology of the Seneca-Silvies area, Grant County, Oregon: Master's Thesis, University of Oregon, Eugene, 90 p.
- Cruz, M., and Streck, M.J., unpublished, Geologic map of the Calamity Butte quadrangle, Grant & Harney county, eastern Oregon: EDMAP component of the National Cooperative Geologic Mapping Program, Portland State University, Portland, scale 1:24,000.
- Cummings, M.L., Cady, S.L., and Perkins, R.B., 2009, A tale of two basins: Comparisons and contrasts in the high desert hydrogeology of Steens Mountain, southeastern Oregon, *in* O'Connor, J.E., Dorsey, R.J., and Madin, I.P. eds., *Volcanoes to Vineyards: Geologic Field Trips through the Dynamic Landscape of the Pacific Northwest: Geological Society of America Field Guide 15.*, p. 295–318.
- Deschamps, A., Grigné, C., Le Saout, M., Soule, S.A., Allemand, P., Van Vliet-Lanoe, B., and Floc'h, F., 2014, Morphology and dynamics of inflated subaqueous basaltic lava flows: *Geochemistry, Geophysics, Geosystems*, v. 15, no. 6, p. 2128–2150.
- Dickinson, W.R., 1979, Mesozoic forearc basin in central Oregon: *Geology*, v. 7, no. 4, p. 166–170.
- Dickinson, W.R., and Thayer, T.P., 1978, Paleogeographic and paleotectonic implications of Mesozoic stratigraphy and structure in the John Day inlier of central Oregon, *in* Howell, D.G. and McDougall, K.A. eds., *Mesozoic paleogeography of the western United States: Society of Economic Paleontologists and Mineralogists, Pacific Coast Paleogeography Symposium 2*, Los Angeles, p. 147–161.
- Dickinson, W.R., and Vigrass, L.W., 1965, Geology of the Suplee-Izee Area: Crook, Grant, and Harney Counties, Oregon: Oregon Department of Geology and Mineral Industries Bulletin 58, 109 p.
- Draper, D.S., 1991, Late Cenozoic bimodal magmatism in the northern Basin and Range Province of southeastern Oregon: *Journal of Volcanology and Geothermal Research*, v. 47, no. 3–4, p. 299–328.
- Dugas, D.P., 1998, Late Quaternary variations in the level of paleo-Lake Malheur, eastern Oregon: *Quaternary Research*, v. 50, no. 3, p. 276–282.
- Evans, J.G., and Geisler, T.M., 2001, Geologic field-trip guide to Steens Mountain Loop Road, Harney County, Oregon: U.S. Geological Survey Bulletin 2183, 15 p.
- Feibelkorn, R.B., Walker, G.W., MacLeod, N.S., McKee, E.H., and Smith, J.G., 1982, Index to K-Ar age determinations for the state of Oregon: *Isotopes*, v. 37, no. 3–60.
- Ford, M.T., 2011, Rhyolitic magmatism of the High Lava Plains and adjacent Northwest Basin and Range, Oregon: Implications for the evolution of continental crust: PhD Dissertation, Oregon State University, Corvallis, 314 p.

**Appendix A. continued**

- Ford, M.T., Grunder, A.L., and Duncan, R.A., 2013, Bimodal volcanism of the High Lava Plains and Northwestern Basin and Range of Oregon: Distribution and tectonic implications of age-progressive rhyolites: *Geochemistry, Geophysics, Geosystems*, v. 14, no. 8, p. 2836–2857.
- Fuller, R.E., 1931, The geomorphology and volcanic sequence of Steens Mountain in southeastern Oregon: *University of Washington Publications in Geology*, v. 3, p. 1–130.
- Gehr, K.D., and Newman, T.M., 1978, Preliminary note on the Late Pleistocene geomorphology and archaeology of the Harney Basin: *The Ore Bin*, v. 40, no. 10, p. 165–170.
- Greene, R.C., 1972, Preliminary geologic map of the Burns and West Myrtle Butte 15-minute quadrangles, Oregon: *U.S. Geological Survey Miscellaneous Field Studies Map MF-320*, scale 1:62,500.
- Greene, R.C., 1973, Petrology of the welded tuff of Devine Canyon, southeastern Oregon: *U.S. Geological Survey Professional Paper 797*, 26 p.
- Greene, R.C., Walker, G.W., and Corcoran, R.E., 1972, Geologic map of the Burns quadrangle, Oregon: *U.S. Geological Survey Miscellaneous Geologic Investigations Map I-680*, scale 1:250,000.
- Gunn, B.M., and Watkins, N.D., 1970, Geochemistry of the Steens mountain basalts, Oregon: *Geological Society of America Bulletin*, v. 81, no. 5, p. 1497–1516.
- Hanna, T.R., 2018, Areal extent and volumes of the Dinner Creek Tuff units, eastern Oregon based on lithology, bulk rock composition and feldspar mineralogy: *Master's Thesis, Portland State University, Portland*, 144 p.
- Harrison, H.C., and Allen, J.E., 1942, An investigation of the reported occurrence of tin at Juniper Ridge, Oregon: *Oregon Department of Geology and Mineral Industries Bulletin 23*, 56 p.
- Hemphill-Haley, M.A., Page, W.D., Carver, G.A., and Burke, R.M., 2000, Paleoseismicity of the Alvord fault, Steens Mountain, southeastern Oregon: *Quaternary Geochronology: Methods and Applications*, v. 4, p. 537–540.
- Hess, E.N., 2014, Strontium, lead, and oxygen isotopic signatures of mid-Miocene silicic volcanism in eastern Oregon: *Master's Thesis, Portland State University, Portland*, 102 p.
- Hooper, P.R., Binger, G.B., and Lees, K.R., 2002, Ages of the Steens and Columbia River flood basalts and their relationship to extension-related calc-alkalic volcanism in eastern Oregon: *Geological Society of America Bulletin*, v. 114, no. 1, p. 43–50.
- Houston, R.A., McClaughry, J.D., Duda, C.J.M., and Niewendorp, C.A., 2018, Geologic map of the Devine Ridge North 7.5' quadrangle, Harney County, Oregon: *Oregon Department of Geology and Mineral Industries Geologic Map Series GMS-121*, scale 1:24,000.
- Hull, D.A., Blackwell, D.D., Bowen, R.G., and Peterson, N.V., 1977, Heat flow study of the Brothers Fault Zone, Oregon: *Oregon Department of Geology and Mineral Industries Open File Report O-77-3*.



**Appendix A. continued**

- Iademarco, M.J., 2009, Volcanism and faulting along the northern margin of Oregon's High Lava Plains: Hampton Butte to Dry Mountain: Master's Thesis, Oregon State University, Corvallis, 141 p.
- Isom, S.L., 2017, Compositional and physical gradients in the magmas of the Devine Canyon Tuff, eastern Oregon: Constraints for evolution models of voluminous high-silica rhyolites: Master's Thesis, Portland State University, Portland, 147 p.
- Isom, S.L., and Streck, M.J., unpublished, Geologic map of the Telephone Butte quadrangle, Oregon: EDMAP component of the National Cooperative Geologic Mapping Program, Portland State University, Portland, scale 1:24,000.
- Jarboe, N.A., Coe, R.S., Renne, P.R., and Glen, J.M., 2010, The age of the Steens reversal and the Columbia River Basalt Group: *Chemical Geology*, v. 274, no. 3–4, p. 158–168.
- Jarboe, N.A., Coe, R.S., Renne, P.R., Glen, J.M., and Mankinen, E.A., 2008, Quickly erupted volcanic sections of the Steens Basalt, Columbia River Basalt Group: Secular variation, tectonic rotation, and the Steens Mountain reversal: *Geochemistry, Geophysics, Geosystems*, v. 9, no. 11.
- Johnson, J.A., 1994, Geologic Map of the Krumbo Reservoir Quadrangle, Harney County, southeastern Oregon: U.S. Geological Survey Miscellaneous Field Studies Map MF-2267, scale 1:24,000.
- Johnson, J.A., 1995, Geologic evolution of the Duck Creek Butte eruptive center, High Lava Plains, southeastern Oregon: Master's Thesis, Oregon State University, Corvallis, 151 p.
- Johnson, J.A., 1996, Geologic Map of the Page Springs Quadrangle, Harney County, Southeastern Oregon: U.S. Geological Survey Open-File Report 96-675, scale 1:24,000.
- Johnson, J.A., Hawkesworth, C.J., Hooper, P.R., and Binger, G.B., 1998a, Major- and trace-element analyses of Steens Basalt, southeastern Oregon: U.S. Geological Survey Open-File Report 98-482, 30 p.
- Johnson, J.A., Hawkesworth, C.J., Hooper, P.R., and Binger, G.B., 1998b, Major-and trace-element analyses of Steens Basalt, southeastern Oregon: US Geological Survey, U.S. Geological Survey Open-File Report 98-482.
- Johnson, J., Nielsen, R.L., and Fisk, M.R., 1996, Plagioclase-Hosted Melt Inclusions in the Steens Basalt, Southeastern Oregon: *Petrology*, v. 4, no. 3, p. 247–254.
- Jordan, B.T., 2001, Basaltic volcanism and tectonics of the High Lava Plains, southeastern Oregon: PhD Dissertation, Oregon State University, Corvallis, 218 p.
- Jordan, B.T., Grunder, A.L., Duncan, R.A., and Deino, A.L., 2004, Geochronology of age-progressive volcanism of the Oregon High Lava Plains: Implications for the plume interpretation of Yellowstone: *Journal of Geophysical Research*, v. 109, no. B10202.

## Appendix A. continued

- Khatiwada, M., and Keller, G.R., 2015, An integrated geophysical imaging of the upper-crustal features in the Harney Basin, southeast Oregon: *Geosphere*, v. 11, no. 1, p. 1–16.
- Langer, V.W., 1991, Geology and petrologic evolution of silicic and intermediate volcanic rocks underneath Steens Mountain Basalt; SE Oregon: Master's Thesis, Oregon State University, Corvallis, 110 p.
- Large, A.M., 2016, Silicic volcanism at the northern and western extent of the Columbia River Basalt rhyolite flare-up: Rhyolites of the Buchanan volcanic complex and Dooley Mountain volcanic complex, Oregon: Master's Thesis, Portland State University, Portland, 175 p.
- Lawrence, R.D., 1976, Strike-slip faulting terminates the Basin and Range province in Oregon: *Geological Society of America Bulletin*, v. 87, no. 6, p. 846–850.
- Leonard, A.R., 1970, Ground-water resources in Harney Valley, Harney County, Oregon: Oregon State Engineers Office Ground Water Report 16, 85 p.
- Lund, E.H., 1966, Zoning in an ash-flow of the Danforth Formation, Harney County, Oregon: *The Ore Bin*, v. 28, no. 9, p. 161–170.
- Lund, E.H., and Bentley, E., 1976, Steens Mountain, Oregon: *The Ore Bin*, v. 38, no. 4, p. 51–66.
- Lupher, R.L., 1930, Stratigraphy and correlation of the marine Jurassic deposits of central Oregon: PhD Dissertation, California Institute of Technology, Pasadena, 151 p.
- Lupher, R.L., 1941, Jurassic stratigraphy of central Oregon: *Bulletin of the Geological Society of America*, v. 52, p. 219–270.
- MacLean, J.W., 1994, Geology and geochemistry of Juniper Ridge, Horsehead Mountain and Burns Butte: Implications for the petrogenesis of silicic magma on the High Lava Plains, southeastern Oregon: Master's Thesis, Oregon State University, Corvallis, 141 p.
- MacLeod, N.S., Walker, G.W., and McKee, E.H., 1975, Geothermal significance of eastward increase in age of Upper Cenozoic rhyolitic domes in southeastern Oregon, *in* Second United Nations Symposium on the Development and Use of Geothermal Resources: San Francisco, p. 465–474.
- Mahood, G.A., and Benson, T.R., 2017, Using  $^{40}\text{Ar}/^{39}\text{Ar}$  ages of intercalated silicic tuffs to date flood basalts: Precise ages for Steens Basalt Member of the Columbia River Basalt Group: *Earth and Planetary Science Letters*, v. 459, p. 340–351.
- McClaughry, J.D., Duda, C.J., and Ferns, M.L., 2019, Geologic map of the Poison Creek and Burns 7.5' quadrangles, Harney County, Oregon: Oregon Department of Geology and Mineral Industries Geologic Map Series GMS-123, scale 1:24,000.
- McGrane, D.J., 1985, Geology of the Idol City area: A volcanic-hosted disseminated precious-metal occurrence in east-central Oregon: Master's Thesis, University of Montana, Missoula, 88 p.

**Appendix A. continued**

- Meigs, A., Scarberry, K., Grunder, A., Carlson, R., Ford, M.T., Fouch, M., Grove, T., Hart, W.K., Iademarco, M., Jordan, B., and Milliard, J., 2009, Geological and geophysical perspectives on the magmatic and tectonic development, High Lava Plains and northwest Basin and Range, *in* O'Connor, J.E., Dorsey, R.J., and Madin, I.P. eds., *Volcanoes to Vineyards: Geologic Field Trips through the Dynamic Landscape of the Pacific Northwest: Geological Society of America Field Guide 15*, p. 135–470.
- Milliard, J.B., 2010, Two-stage opening of the northwestern basin and range in eastern Oregon: Evidence from the Miocene Crane basin: Master's Thesis, Oregon State University, Corvallis, 83 p.
- Minor, S.A., Plouff, D., Esparza, L.E., and Peters, T.J., 1987a, Mineral resources of the High Steens and Little Blitzen Gorge Wilderness study areas: U.S. Geological Survey Bulletin 1740.
- Minor, S.A., Rytuba, J.J., Goeldner, C.A., and Tegtmeyer, K.J., 1987b, Geologic map of the Alvord Hot Springs quadrangle, Harney County, Oregon: U.S. Geological Survey Miscellaneous Field Studies Map MF-1916, scale 1:24,000.
- Minor, S.A., Rytuba, J.J., Grubensky, M.J., Vander Muelen, D.B., Goeldner, C.A., and Tegtmeyer, K.J., 1987c, Geologic Map of the High Steens and Little Blitzen Gorge Wilderness Study Areas, Harney County, Oregon: U.S. Geological Survey Miscellaneous Field Studies Map MF-1876, scale 1:24000.
- Minor, S.A., Rytuba, D.B., Vander Meulen, D.B., Grubensky, M.J., and Tegtmeyer, K.J., 1987d, Geologic map of the Wildhorse Lake quadrangle, Harney County, Oregon: U.S. Geological Survey Miscellaneous Field Studies Map MF-1915, scale 1:24,000.
- Moore, N.E., Grunder, A.L., and Bohrsen, W.A., 2018, The three-stage petrochemical evolution of the Steens Basalt (southeast Oregon, USA) compared to large igneous provinces and layered mafic intrusions: *Geosphere*, v. 14, no. 6, p. 2505–2532.
- Niem, A.R., 1974, Wright's point, Harney County, Oregon: An example of inverted topography: *Ore Bin*, v. 36, no. 3, p. 33–49.
- Niewendorp, C.A., Duda, C.J.M., Houston, R.A., and McClaughry, J.D., 2018, Geologic map of the Devine Ridge South 7.5' quadrangle, Harney County, Oregon: Oregon Department of Geology and Mineral Industries Geologic Map Series GMS-120, scale 1:24,000.
- Parker, D.J., 1974, Petrology of selected volcanic rocks of the Harney Basin, Oregon: Master's Thesis, Oregon State University, Corvallis, 119 p.
- Parker, D.J., and Armstrong, R.L., 1972, K-Ar dates and Sr isotope initial ratios for volcanic rocks in the Harney Basin, Oregon: *Isochron/West*, v. 5, p. 7–12.
- Personius, S.F., Dart, R.L., Bradley, L.-A., and Haller, K.M., 2003, Map and data for Quaternary faults and folds in Oregon: U.S. Geological Survey Open File Report 03–095, 550 p.
- Peterson, N.V., and Groh, E.A., 1964, Diamond Craters, Oregon: *Ore Bin*, v. 26, no. 2, p. 17–34.

**Appendix A. continued**

- Piper, A.M., Robinson, T.W., and Park, C.F., 1939, Geology and ground-water resources of the Harney Basin, Oregon, with a statement on Precipitation and tree growth by L.T. Jessup: U.S. Geological Survey Water Supply Paper 841, 189 p.
- Robyn, T.L., 1979, Miocene volcanism in eastern Oregon: An example of calc-alkaline volcanism unrelated to subduction: *Journal of Volcanology and Geothermal Research*, v. 5, no. 1–2, p. 149–161.
- Robyn, T.L., and Hoover, J.D., 1982, Late Cenozoic deformation and volcanism in the Blue Mountains of Central Oregon: Microplate interactions? *Geology*, v. 10, p. 572–576.
- Russell, J.K., and Nicholls, J., 1987, Early crystallization history of alkali olivine basalts, Diamond Craters, Oregon: *Geochimica et Cosmochimica Acta*, v. 51, p. 143–154.
- Rytuba, J.J., and McKee, E.H., 1984, Peralkaline ash flow tuffs and calderas of the McDermitt volcanic field, southeast Oregon and north central Nevada: *Journal of Geophysical Research*, v. 89, no. B10, p. 8616–8628.
- Sheppard, R.A., 1993, Geology and mineralogy of the Harney lake zeolite deposit, Harney County, Oregon, *in* International Committee on Natural Zeolites, Zeo-Trip '93, an excursion to selected zeolite and clay deposits in southeastern Oregon and southwestern Idaho, June 26–28, 1993:, p. 42–58.
- Sheppard, R.A., 1994, Zeolitic diagenesis of tuffs in Miocene lacustrine rocks near Harney Lake, Harney County, Oregon: U.S. Geological Survey Bulletin 2108, 28 p.
- Sherrod, D.R., Champion, D.E., and McGeehin, J.P., 2012, Age and duration of volcanic activity at Diamond Craters, southeastern Oregon: *Journal of Volcanology and Geothermal Research*, v. 247, p. 108–114.
- Sherrod, D.R., and Johnson, J.A., 1994, Geologic map of the Irish Lake quadrangle, Harney County, south-central Oregon: U.S. Geological Survey Miscellaneous Field Studies Map MF-2256, scale 1:24,000.
- Silberling, N.J., and Jones, D.L., 1984, Lithotectonic terrane maps of the North American Cordillera: U.S. Geological Survey Open File Report 84–523.
- Smith, R.L., and Roe, W.P., 2015, Oregon Geologic Data Compilation [OGDC], release 6 (statewide): Oregon Department of Geology and Mineral Industries Digital Data Series OGDC-6.
- Snyder, C.T., Hardman, G., and Zdenek, F.F., 1964, Pleistocene lakes in the Great Basin: U.S. Geological Survey Miscellaneous Geologic Investigations Map I-416, scale 1:1,000,000.
- Steiner, A., and Streck, M.J., 2014, The Strawberry Volcanics: Generation of 'orogenic' andesites from tholeiite within an intra-continental volcanic suite centered on the Columbia River flood basalt province, USA: *Geological Society, London, Special Publications*, v. 385, no. 1, p. 281–302.
- Stimac, J.P., 1996, Rock magnetic and paleomagnetic characteristics of the late Miocene Rattlesnake and Devine Canyon Ash-flow Tuffs, eastern Oregon: Master's Thesis, University of Oregon, Eugene, 183 p.

**Appendix A. continued**

- Streck, M.J., 2002, Partial melting to produce high-silica rhyolites of a young bimodal suite: compositional constraints among rhyolites, basalts, and metamorphic xenoliths from the Harney Basin, Oregon: *International Journal of Earth Sciences*, v. 91, no. 4, p. 583–593.
- Streck, M., and Ferns, M., 2004, The Rattlesnake Tuff and other Miocene silicic volcanism in eastern Oregon, *in* *Geological field trips in southern Idaho, eastern Oregon, and northern Nevada*, p. 5–19.
- Streck, M.J., and Grunder, A.L., 1995, Crystallization and welding variations in a widespread ignimbrite sheet; the Rattlesnake Tuff, eastern Oregon, USA: *Bulletin of Volcanology*, v. 57, no. 3, p. 151–169.
- Streck, M.J., and Grunder, A.L., 1997, Compositional gradients and gaps in high-silica rhyolites of the Rattlesnake Tuff, Oregon: *Journal of Petrology*, v. 38, no. 1, p. 133–163.
- Streck, M.J., and Grunder, A.L., 2012, Temporal and crustal effects on differentiation of tholeiite to calcalkaline and ferro-trachytic suites, High Lava Plains, Oregon, USA: *Geochemistry, Geophysics, Geosystems*, v. 13, no. 11, p. 23.
- Streck, M.J., Johnson, J.A., and Grunder, A.L., 1999, Field guide to the Rattlesnake Tuff and High Lava Plains near Burns, Oregon: *Oregon Geology*, v. 61, no. 3, p. 64–76.
- Thayer, T.P., 1957, Some relations of later Tertiary volcanology and structure in eastern Oregon, *in* *Volcanologia del Cenozoico 1 – Proceedings of the 20th International Geological Congress: Mexico*, p. 231–245.
- Thayer, T.P., and Brown, C.E., 1960, Upper Triassic graywackes and associated rocks in the Aldrich Mountains, Oregon: *U.S. Geological Survey Professional Paper 400-B*, B300–B302 p.
- Thayer, T.P., and Brown, C.E., 1966, *Geologic Map of the Aldrich Mountain Quadrangle, Grant County, Oregon*: U.S. Geological Survey Geologic Quadrangle Map GQ-438, scale 1:62,500.
- Thayer, T.P., Case, J.E., and Stotelmeyer, R.B., 1981, Mineral resources of the Strawberry Mountain Wilderness and adjacent areas, Grant County, Oregon: *U.S. Geological Survey Bulletin 1498*.
- Walker, G.W., 1969a, Geology of the High Lava Plains Province, *in* Weissenborn, A.W. ed., *Mineral and water resources of Oregon*: Oregon Department of Geology and Mineral Industries Bulletin 64:, p. 77–79.
- Walker, G.W., 1969b, Possible fissure vent for a Pliocene ash-flow tuff, Buzzard Creek area, Harney County, Oregon: *U.S. Geological Survey Professional Paper 650-C*, B37–B47 p.
- Walker, G.W., 1970, Cenozoic ash-flow tuffs of Oregon: *The Ore Bin*, v. 32, no. 6, p. 97–115.
- Walker, G.W., 1974, Some implications of late Cenozoic volcanism to geothermal potential in the High Lava Plains of south-central Oregon: *U.S. Geological Survey Open-File Report 74-1121*, 14 p.
- Walker, G.W., 1977, *Geologic map of Oregon east of the 121st meridian*: U.S. Geological Survey Miscellaneous Investigations Series Map I-902, scale 1:500,000.

## Appendix A. continued

- Walker, G.W., 1979, Revisions to the Cenozoic stratigraphy of Harney Basin, southeastern Oregon: U.S. Geological Survey Bulletin 1475, 35 p.
- Walker, G.W., 1990, Overview of the Cenozoic geology of the Blue Mountains region, *in* Walker, G.W. ed., *Geology of the Blue Mountains region of Oregon, Idaho, and Washington: Cenozoic Geology of the Blue Mountains Region*, U.S. Geological Survey Professional Paper 1437., p. 1–11.
- Walker, G.W., and Nolf, B., 1981, High lava plains, Brothers fault zone to Harney Basin, Oregon, *in* Johnston, D.A. and Donnelly-Nolan, J. eds., *Guides to some volcanic terranes in Washington, Idaho, Oregon and northern California*, U.S. Geological Survey Circular 838: Reston, Virginia, p. 105–111.
- Walker, G.W., and Repenning, C.A., 1965, Reconnaissance geologic map of the Adel quadrangle, Lake, Harney, and Malheur counties, Oregon: U.S. Geological Survey Miscellaneous Geologic Investigations Map I-446, scale 1:250000.
- Walker, G.W., and Swanson, D.A., 1968a, Laminar flowage in a Pliocene soda rhyolite ash-flow tuff, Lake and Harney counties, Oregon: U.S. Geological Survey Professional Paper 600-B, B37–B47 p.
- Walker, G.W., and Swanson, D.A., 1968b, Summary report on the geology and mineral resources of the Harney Lake and Malheur Lake areas of the Malheur National Wildlife Refuge, north-central Harney County, Oregon: U.S. Geological Survey Bulletin 1260–L, 17 p.
- Wallace, R.E., and Calkins, J.A., 1956, Reconnaissance geologic map of the Izee and Logdell quadrangles, Oregon: U.S. Geological Survey Mineral Investigations Field Studies Map MF-82, scale 1:62,500.
- Waring, G.A., 1909, Geology and water resources of the Harney Basin region, Oregon: U.S. Geological Survey Water Supply Paper 231.
- Weldon, R.J., Fletcher, D.K., Weldon, E.M., Scharer, K.M., and McCrory, P.A., 2003, An update of Quaternary faults of central and eastern Oregon: U.S. Geological Survey Open-File Report 02–301.

## Appendix B. Map unit groupings into generalized geologic map units

Qs Quaternary sedimentary deposits (Holocene and Pleistocene)		
OGDC REF_ID_COD	OGDC MAP_UNIT_N	OGDC MAP_UNIT_L
WallRE1956	Alluvium	Qal
WallRE1956	Terrace deposits	Qt
WalkGW1965	Alluvium	Qal
WalkGW1965	Landslide debris	QTIs
WalkGW1965	Playa deposits	Qp
BrowCE1966a	Alluvium	Qa
BrowCE1966b	Alluvium	Qa
BrowCE1966b	Landslide debris	Ql
GreeRC1972a	Alluvial-fan deposits	Qf
GreeRC1972a	Alluvium	Qal
GreeRC1972a	Playa deposits	Qp
GreeRC1972a	Sedimentary deposits	Qs
GreeRC1972b	Alluvium	Qal
BrowCE1977	Alluvium	Qa
BrowCE1977	Landslide deposits	Ql
BrowDE1980aplate1	Alluvium and Holocene sedimentary deposits, undifferentiated	Qal/Qs
BrowDE1980aplate1	Alluvial fan deposits	Qf
BrowDE1980aplate1	Playa deposits	Qp
BrowDE1980aplate2	Alluvium and Holocene sedimentary deposits, undifferentiated	Qal/Qs
BrowDE1980aplate2	Alluvial fan deposits	Qf
BrowDE1980aplate3	Alluvium and Holocene sedimentary deposits, undifferentiated	Qal/Qs
BrowDE1980aplate3	Alluvial fan deposits	Qf
BrowDE1980aplate3	Playa deposits	Qp
BrowDE1980aplate4	Alluvium and Holocene sedimentary deposits, undifferentiated	Qal/Qs
BrowDE1980aplate4	Alluvial fan deposits	Qf
BrowDE1980aplate4	Landslide deposits	Ql
BrowDE1980aplate4	Playa deposits	Qp
BrowDE1980b	Alluvium and Holocene sedimentary deposits, undifferentiated	Qs/Qal
BrowDE1980b	Alluvial fan deposits	Qf
BrowDE1980b	Landslide deposits	Qls
MinoSA1987b	Alluvium	Qal
MinoSA1987b	Colluvium	Qc
MinoSA1987b	Glacial deposits	Qg
MinoSA1987b	Talus	Qt
JohnJA1994	Alluvium	Qal
JohnJA1994	Flood-plain deposits	Qfp
JohnJA1994	Landslide deposits	Qls
SherDR1994	Alluvium	Qa
SherDR1994	Landslide deposits	Qls
SherDR1994	Playa deposits	Qp
SherDR1994	Talus and colluvium	Qtc
EvanJG2001	Alluvial fan	Qf
EvanJG2001	Alluvium	Qal
EvanJG2001	Glacial deposits	Qg
EvanJG2001	Landslide deposits	Qls

**Appendix B. continued****Qdc Diamond Craters basalt and tephra (Holocene)**

OGDC REF_ID_COD	OGDC MAP_UNIT_N	OGDC MAP_UNIT_L
BrowDE1980aplate4	Ash of Diamond Craters	Qad
BrowDE1980aplate4	Basalt of Diamond Craters	Qbd

**QTV Mafic vent complexes (Pleistocene to late Miocene)**

OGDC REF_ID_COD	OGDC MAP_UNIT_N	OGDC MAP_UNIT_L
GreeRC1972a	Mafic vent complexes	QTmv
GreeRC1972a	Pyroclastic rocks of cinder cones	QTp
GreeRC1972a	Subaqueous pyroclastic deposits	QTps
GreeRC1972a	basalt	Tob
BrowDE1980aplate1	Upper Pliocene mafic vent complex	QTmv
BrowDE1980aplate2	Mafic vent complex	Tmbav
BrowDE1980aplate2	Upper Pliocene basalt	QTb
BrowDE1980aplate2	Upper Pliocene mafic vent complexes	QTb
BrowDE1980aplate3	Upper Pliocene mafic vent complexes	QTmv
BrowDE1980aplate4	Upper Pliocene mafic vent complexes	QTmv
BrowDE1980b	Upper Pliocene mafic vent complexes	QTmv

**Qvb Voltage Basalt (Pleistocene)**

OGDC REF_ID_COD	OGDC MAP_UNIT_N	OGDC MAP_UNIT_L
GreeRC1972a	Basalt	Qb
BrowDE1980aplate2	Upper Pliocene basalt	QTb
BrowDE1980aplate4	Upper Pliocene basalt	QTb

**QTb Basalt (early Pleistocene and late Pliocene)**

OGDC REF_ID_COD	OGDC MAP_UNIT_N	OGDC MAP_UNIT_L
GreeRC1972a	Basalt	Qb
GreeRC1972a	basalt	QTb
BrowDE1980aplate1	Upper Pliocene basalt	QTb
BrowDE1980aplate2	Upper Pliocene basalt	QTb
BrowDE1980b	Upper Pliocene basalt	QTb

**Tts Tuffaceous sedimentary rocks and tuff (Pliocene to Miocene)**

OGDC REF_ID_COD	OGDC MAP_UNIT_N	OGDC MAP_UNIT_L
WalkGW1965	Tuffaceous sedimentary rocks, tuffs and silicic flows	Tts
BrowCE1966b	Volcanic and fluvial deposits, undivided	QTu
GreeRC1972a	sedimentary rocks	QTs
GreeRC1972a	Tuffaceous sedimentary rocks	Tts
GreeRC1972a	tuffaceous sedimentary rocks	Tst
GreeRC1972a	Welded tuff of Prater Creek	Twtp
GreeRC1972b	Terrace gravels	QTtg
GreeRC1972b	Tuffaceous sedimentary rocks	Tts
GreeRC1972b	Welded tuff of Prater Creek	Twtp
BrowDE1980aplate1	Tuffaceous sedimentary rocks	QTst
BrowDE1980aplate2	Prater Creek ash-flow tuff	Tmtp
BrowDE1980aplate2	Tuffaceous sedimentary rocks	Tmst1/Tmst2/Tmst3
BrowDE1980aplate3	Prater Creek ash-flow tuff	Tmtp



## Appendix B. continued

BrowDE1980aplate3	Tuffaceous sedimentary rocks	Tmst1/Tmst2
BrowDE1980aplate4	Prater Creek ash-flow tuff	Tmtp
BrowDE1980aplate4	Tuffaceous sedimentary rocks	Tmst1/Tmst2/Tmst3
BrowDE1980b	Buchanan Ash-flow Tuff	Tmtb
BrowDE1980b	Prater Creek Ash-flow Tuff	Tmtp
BrowDE1980b	Tuffaceous sedimentary rocks	QTst
BrowDE1980b	Tuffaceous sedimentary rocks	Tmst1/Tmst2
JohnJA1994	Tuff and tuffaceous sedimentary rocks	Tts
SherDR1994	Tuff and tuffaceous sedimentary rocks	Tt
SherDR1994	Tuffaceous sedimentary deposits	Tts

### Trd Silicic lava flows and domes (Pliocene and Miocene)

OGDC REF_ID_COD	OGDC MAP_UNIT_N	OGDC MAP_UNIT_L
GreeRC1972a	Rhyodacite	Trd
GreeRC1972a	Rhyolite and rhyodacite	Trr
GreeRC1972b	Dacite	QTd
BrowDE1980aplate1	Rhyolite of Double O Ranch	Tmro
BrowDE1980aplate1	Rhyolite of Iron Mountain	QTr
BrowDE1980aplate1	Rhyolite of Palamino Butte	Tmrp
BrowDE1980aplate2	Rhyodacite	Tmrd
BrowDE1980aplate3	Rhyolite of Double O Ranch	Tmro
BrowDE1980aplate4	Rhyodacite	Tmrd
BrowDE1980b	Intrusive rhyodacites	Tpri
BrowDE1980b	Rhyodacite	Tmrd
BrowDE1980b	Rhyodacite of Burns Butte	Tmrbr

### Tob Olivine basalt (Late Miocene)

OGDC REF_ID_COD	OGDC MAP_UNIT_N	OGDC MAP_UNIT_L
GreeRC1972a	basalt	Tob
BrowDE1980aplate1	Basalt of Iron Mountain	Tmbi

### Tobg Olivine basalt and andesite of Gum Boot Canyon (late Miocene)

OGDC REF_ID_COD	OGDC MAP_UNIT_N	OGDC MAP_UNIT_L
GreeRC1972a	Olivine basalt and andesite of Gum Boot Canyon	Tobg

### Trt Rattlesnake Ash-flow Tuff (Late Miocene)

OGDC REF_ID_COD	OGDC MAP_UNIT_N	OGDC MAP_UNIT_L
WalkGW1965	Tuffaceous sedimentary rocks, tuffs, and interbedded basaltic and andesitic flows	Tst
GreeRC1972a	Welded tuff of Double O Ranch	Tdo
GreeRC1972b	Welded tuff of Double O Ranch	Tdo
BrowDE1980aplate1	Rattlesnake ash-flow tuff	Tmtr
BrowDE1980aplate3	Rattlesnake ash-flow tuff	Tmtr
BrowDE1980aplate4	Rattlesnake ash-flow tuff	Tmtr
BrowDE1980b	Rattlesnake Ash-flow Tuff	Tmtr
JohnJA1994	Rattlesnake Ash-flow Tuff	Tr
JohnJA1994	Devitrified stony tuff	Trd
SherDR1994	Rattlesnake Ash-flow Tuff	Trd/Trl/Trv/Trvt

**Appendix B. continued****Tdw Drinkwater Basalt (late Miocene)**

OGDC REF_ID_COD	OGDC MAP_UNIT_N	OGDC MAP_UNIT_L
GreeRC1972a	Drinkwater Basalt	Tdw
BrowDE1980aplate2	Drinkwater Basalt	Tmbd
BrowDE1980aplate4	Drinkwater Basalt	Tmbd

**Tbh Basalt of Harney Lake (late Miocene)**

OGDC REF_ID_COD	OGDC MAP_UNIT_N	OGDC MAP_UNIT_L
WalkGW1965	Basalt	Tb?
GreeRC1972a	Basalt	Tb
BrowDE1980aplate3	Basalt of Harney Lake	Tmbh
BrowDE1980aplate4	Basalt of Harney Lake	Tmbh
JohnJA1994	Basalt of Hog Wallow	Tbh
SherDR1994	Basalt of Black Rim	Tbb

**Tdm Basalt and andesite of Dry Mountain (late Miocene)**

OGDC REF_ID_COD	OGDC MAP_UNIT_N	OGDC MAP_UNIT_L
GreeRC1972a	Hypersthene andesite	Tha

**Ta Andesite (late Miocene)**

OGDC REF_ID_COD	OGDC MAP_UNIT_N	OGDC MAP_UNIT_L
GreeRC1972a	Andesite	Ta
BrowDE1980b	Andesites	Tma

**Tdv Devine Canyon Ash-flow Tuff (late Miocene)**

OGDC REF_ID_COD	OGDC MAP_UNIT_N	OGDC MAP_UNIT_L
WallRE1956	Rhyolitic welded tuff	Tr
WalkGW1965	Tuffaceous sedimentary rocks, tuffs, and interbedded basaltic and andesitic flows	Tst
GreeRC1972a	Welded tuff of Devine Canyon	Tdv
GreeRC1972b	Welded tuff of Devine Canyon	Tdv
BrowDE1980aplate2	Devine Canyon ash-flow tuff	Tmtd
BrowDE1980aplate3	Devine Canyon ash-flow tuff	Tmtd
BrowDE1980aplate4	Devine Canyon ash-flow tuff	Tmtd
BrowDE1980b	Devine Canyon Ash-flow Tuff	Tmtd
JohnJA1994	Devine Canyon Ash-flow Tuff	Td
SherDR1994	Devine Canyon Ash-flow Tuff	Td
EvanJG2001	Welded tuff, tuff, and tuffaceous sedimentary rock	Tts

**Tov Older volcanic rocks (Miocene and late Oligocene)**

OGDC REF_ID_COD	OGDC MAP_UNIT_N	OGDC MAP_UNIT_L
WallRE1956	Basalt, undifferentiated	Tbu
WallRE1956	Columbia River basalt	Tcr/Tcrp
WallRE1956	Basalt in valleys	Tvb
BrowCE1966b	Columbia River Group, undivided	Tcu
BrowCE1966b	Strawberry Volcanics	Ts
GreeRC1972a	Basalt	Tb
GreeRC1972a	Basalt and andesite	Tba

**Appendix B. continued**

GreeRC1972b	Basalt and andesite	Tba
BrowCE1977	Basalt and andesite flows	Tcb
BrowCE1977	Strawberry Volcanics	Ts
BrowDE1980aplate2	Basalt and andesite	Tmba
BrowDE1980plate4	Miocene basalt	Tmb
BrowDE1980b	Basalt and andesite	Tmba

**Tsb Steens Basalt (early Miocene)**

OGDC REF_ID_COD	OGDC MAP_UNIT_N	OGDC MAP_UNIT_L
WalkGW1965	Flows and flow breccias	Tbf
GreeRC1972a	Basalt and andesite	Tba
BrowDE1980aplate4	Basalt and andesite	Tmba
MinoSA1987b	Dikes	Tsd
MinoSA1987b	Steens Basalt	Ts
JohnJA1994	Steens Basalt	Ts
SherDR1994	Steens Basalt	Ts
EvanJG2001	Steens Basalt	Tsb

**Mzu Mesozoic rocks (Late Jurassic to Late Triassic)**

OGDC REF_ID_COD	OGDC MAP_UNIT_N	OGDC MAP_UNIT_L
WallIRE1956	Basic sills and dikes	pb
WallIRE1956	Graywacke, conglomerate, shale, and limestone	TRu
WallIRE1956	Graywacke, shale, and limestone	Ju
BrowCE1966a	Ingle Tuff Tongue	Trli
BrowCE1966a	Keller Creek Shale	Jk
BrowCE1966a	Laycock Graywacke	TRI
BrowCE1966a	Murderers Creek Graywacke	TRm
BrowCE1966b	Sedimentary and volcanic rocks	Js/Jtl
GreeRC1972a	Lonesome and Trowbridge Formation of Lupher (1941)	Jlt
GreeRC1972a	Middle member of Snowshoe Formation	Jsn
GreeRC1972a	Sedimentary and volcanic rocks	TRPs/Jsv
GreeRC1972a	Warm Springs and Weberg Formation of Lupher (1941)	Jwsw
GreeRC1972b	Lonesome and Trowbridge Formation of Lupher (1941)	Jlt
GreeRC1972b	Middle member of Snowshoe Formation	Jsn
GreeRC1972b	Sedimentary rocks	TRs/Js
BrowCE1977	Keller Creek Shale	Jk
BrowCE1977	Laycock Graywacke	TRI
BrowCE1977	Mowich Group	Jm
BrowCE1977	Murderers Creek Graywacke	Jmc
BrowCE1977	Permian (?) rocks	Pc
BrowCE1977	Ultramafic and mafic rocks related to Canyon Mountain Complex	PZsp/sp

## Appendix C. New X-ray fluorescence (XRF) geochemical analyses for outcrop and subsurface samples

Major element determinations have been normalized to a 100-percent total on a volatile-free basis and recalculated with total iron expressed as FeO\*.

Sample	EOARC 520-530	EOARC 540-550	EOARC 540-550-REP	HARN 52743 325-335
gw_logid	HARN0052747	HARN0052747	HARN0052747	HARN0052743
Latitude	43.52580	43.52580	43.52580	43.41623
Longitude	-119.02042	-119.02042	-119.02042	-118.57809
Depth Interval (ft)	520-530	540-550	540-550	325-335
<u>XRF (wt% normalized)</u>				
SiO <sub>2</sub>	73.31	73.33	73.26	53.58
TiO <sub>2</sub>	0.39	0.38	0.39	2.12
Al <sub>2</sub> O <sub>3</sub>	12.59	12.65	12.66	17.10
FeO*	2.91	2.52	2.54	9.68
MnO	0.12	0.11	0.11	0.18
MgO	0.65	1.14	1.16	3.45
CaO	1.89	2.21	2.23	9.07
Na <sub>2</sub> O	3.32	3.24	3.24	2.95
K <sub>2</sub> O	4.70	4.30	4.30	1.29
P <sub>2</sub> O <sub>5</sub>	0.13	0.12	0.12	0.59
Loss on ignition %	4.78	6.29	6.49	5.55
<u>XRF (ppm)</u>				
Ni	7	9	9	62
Cr	11	20	20	71
Sc	9	8	10	26
V	28	39	38	241
Ba	853	603	600	487
Rb	83	86	87	36
Sr	71	78	80	332
Zr	299	238	240	160
Y	79	76	77	34
Nb	26.0	25.4	26.3	17.2
Ga	18	19	18	18
Cu	11	15	13	50
Zn	104	95	95	101
Pb	24	16	17	7
La	34	27	28	31
Ce	79	67	66	52
Th	7	7	7	3
Nd	39	36	34	27
U	3	4	4	2

**Appendix C. continued**

Sample	HARN 52743 365-375	HARN 52743 375-400	HARN 52743 446-465	HARN52235-413
gw_logid	HARN0052743	HARN0052743	HARN0052743	HARN0052235
Latitude	43.41623	43.41623	43.41623	43.44597
Longitude	-118.57809	-118.57809	-118.57809	-118.79498
Depth Interval (ft)	365-375	375-400	446-465	413
<u>XRF (wt% normalized)</u>				
SiO <sub>2</sub>	53.63	53.66	53.95	83.03
TiO <sub>2</sub>	2.07	2.07	2.08	0.21
Al <sub>2</sub> O <sub>3</sub>	16.68	16.63	16.96	8.28
FeO*	9.94	9.87	9.53	1.59
MnO	0.16	0.16	0.17	0.04
MgO	3.75	3.80	3.49	0.23
CaO	8.82	8.80	8.91	0.41
Na <sub>2</sub> O	3.07	3.09	3.00	1.59
K <sub>2</sub> O	1.33	1.36	1.33	4.60
P <sub>2</sub> O <sub>5</sub>	0.56	0.56	0.57	0.02
Loss on ignition %	4.49	4.46	4.95	6.15
<u>XRF (ppm)</u>				
Ni	64	61	64	6
Cr	66	68	70	8
Sc	25	25	24	5
V	239	234	236	52
Ba	550	565	523	98
Rb	31	31	34	83
Sr	330	330	328	32
Zr	157	154	156	212
Y	33	33	34	57
Nb	17.7	17.0	16.7	20.4
Ga	18	18	20	15
Cu	45	46	48	10
Zn	98	99	101	51
Pb	6	7	7	14
La	25	22	19	24
Ce	49	57	57	52
Th	2	3	2	5
Nd	27	29	30	24
U	1	2	2	5

**Appendix C. continued**

Sample	HARN52235-415	HARN52235-429	HARN52235-459	HARN52235-470
gw_logid	HARN0052235	HARN0052235	HARN0052235	HARN0052235
Latitude	43.44597	43.44597	43.44597	43.44597
Longitude	-118.79498	-118.79498	-118.79498	-118.79498
Depth Interval (ft)	415	429	459	470
<u>XRF (wt% normalized)</u>				
SiO <sub>2</sub>	76.10	75.04	74.78	73.74
TiO <sub>2</sub>	0.21	0.19	0.21	0.20
Al <sub>2</sub> O <sub>3</sub>	13.12	13.65	13.09	13.62
FeO*	1.62	1.61	1.57	1.65
MnO	0.06	0.10	0.08	0.07
MgO	0.33	0.56	1.22	1.25
CaO	0.76	0.76	1.06	1.09
Na <sub>2</sub> O	5.15	5.37	5.40	5.65
K <sub>2</sub> O	2.62	2.70	2.57	2.71
P <sub>2</sub> O <sub>5</sub>	0.02	0.02	0.02	0.02
Loss on ignition %	12.84	13.81	14.18	14.54
<u>XRF (ppm)</u>				
Ni	2	2	5	5
Cr	5	4	8	6
Sc	5	6	5	4
V	13	10	19	18
Ba	634	866	503	551
Rb	114	131	124	134
Sr	77	95	87	93
Zr	256	267	217	233
Y	67	96	60	60
Nb	30.0	31.8	30.6	27.6
Ga	22	18	16	18
Cu	2	3	5	4
Zn	96	101	93	97
Pb	20	20	19	21
La	34	33	28	28
Ce	73	79	68	65
Th	9	12	6	7
Nd	38	41	34	32
U	11	6	5	4

**Appendix C. continued**

Sample	HARN52235-UNK1	HARN52235-UNK2	HARN52235-UNK2-REP	HARN52607-70
gw_logid	HARN0052235	HARN0052235	HARN0052235	HARN0052607
Latitude	43.44597	43.44597	43.44597	43.22671
Longitude	-118.79498	-118.79498	-118.79498	-118.48156
Depth Interval (ft)	416-476	416-476	416-476	60-70
<u>XRF (wt% normalized)</u>				
SiO <sub>2</sub>	75.72	75.71	75.77	48.53
TiO <sub>2</sub>	0.20	0.19	0.19	0.89
Al <sub>2</sub> O <sub>3</sub>	13.26	13.30	13.30	16.83
FeO*	1.56	1.55	1.55	9.80
MnO	0.07	0.07	0.07	0.17
MgO	0.63	0.60	0.59	9.85
CaO	0.72	0.72	0.71	11.06
Na <sub>2</sub> O	5.26	5.26	5.23	2.55
K <sub>2</sub> O	2.57	2.58	2.57	0.22
P <sub>2</sub> O <sub>5</sub>	0.02	0.02	0.02	0.11
Loss on ignition %	13.53	13.40	13.26	0.79
<u>XRF (ppm)</u>				
Ni	3	3	2	195
Cr	4	4	4	382
Sc	6	6	5	34
V	12	11	11	225
Ba	639	643	640	111
Rb	129	129	129	4
Sr	90	90	91	205
Zr	245	244	245	60
Y	61	60	59	20
Nb	28.9	27.9	28.2	2.2
Ga	20	20	20	15
Cu	2	3	2	66
Zn	97	99	100	66
Pb	20	20	21	2
La	30	31	31	3
Ce	71	71	68	12
Th	8	8	9	1
Nd	36	37	37	7
U	5	3	3	0

**Appendix C. continued**

Sample	HARN52607-110	HARN52607-140	HARN52607-150	HARN52607-190
gw_logid	HARN0052607	HARN0052607	HARN0052607	HARN0052607
Latitude	43.22671	43.22671	43.22671	43.22671
Longitude	-118.48156	-118.48156	-118.48156	-118.48156
Depth Interval (ft)	100-110	130-140	140-150	180-190
<u>XRF (wt% normalized)</u>				
SiO <sub>2</sub>	48.41	47.93	48.05	47.99
TiO <sub>2</sub>	1.12	1.01	1.13	1.08
Al <sub>2</sub> O <sub>3</sub>	17.47	17.36	17.39	17.19
FeO*	9.85	10.07	10.77	10.34
MnO	0.17	0.17	0.17	0.18
MgO	9.13	9.31	8.11	9.21
CaO	10.93	11.31	11.37	11.18
Na <sub>2</sub> O	2.54	2.51	2.67	2.46
K <sub>2</sub> O	0.24	0.21	0.21	0.25
P <sub>2</sub> O <sub>5</sub>	0.14	0.12	0.13	0.12
Loss on ignition %	3.80	2.82	0.86	1.50
<u>XRF (ppm)</u>				
Ni	143	157	150	164
Cr	225	253	242	242
Sc	37	35	36	37
V	239	230	199	239
Ba	142	132	143	120
Rb	3	4	3	4
Sr	200	198	213	221
Zr	68	63	70	69
Y	20	20	22	22
Nb	1.6	2.1	2.2	2.1
Ga	17	15	15	16
Cu	104	90	97	101
Zn	67	65	73	69
Pb	2	2	1	2
La	4	3	6	2
Ce	15	8	15	14
Th	0	0	0	0
Nd	10	8	11	11
U	2	1	0	1



**Appendix C. continued**

Sample	HARN52607-200	HARN52607-230	HARN52607-250	HARN52607-300
gw_logid	HARN0052607	HARN0052607	HARN0052607	HARN0052607
Latitude	43.22671	43.22671	43.22671	43.22671
Longitude	-118.48156	-118.48156	-118.48156	-118.48156
Depth Interval (ft)	190-200	220-230	240-250	290-300
<u>XRF (wt% normalized)</u>				
SiO <sub>2</sub>	48.19	48.05	47.86	47.69
TiO <sub>2</sub>	1.10	1.10	1.08	1.18
Al <sub>2</sub> O <sub>3</sub>	17.12	17.23	17.12	17.11
FeO*	10.46	10.45	10.24	10.44
MnO	0.17	0.16	0.18	0.17
MgO	8.59	8.99	8.88	8.66
CaO	11.36	11.07	11.64	11.77
Na <sub>2</sub> O	2.62	2.58	2.61	2.62
K <sub>2</sub> O	0.24	0.23	0.24	0.22
P <sub>2</sub> O <sub>5</sub>	0.14	0.14	0.13	0.15
Loss on ignition %	0.99	2.10	1.69	2.91
<u>XRF (ppm)</u>				
Ni	151	157	170	155
Cr	247	255	247	234
Sc	36	37	35	35
V	242	232	231	238
Ba	148	143	143	142
Rb	5	5	5	4
Sr	210	205	210	204
Zr	71	70	69	72
Y	22	22	22	23
Nb	2.5	1.7	1.8	1.3
Ga	15	16	17	15
Cu	89	95	86	93
Zn	70	69	68	71
Pb	0	0	0	1
La	7	4	6	5
Ce	13	13	14	6
Th	0	0	0	0
Nd	10	9	9	7
U	1	1	0	0

## Appendix C. continued

Sample	HARN52607-320	HARN52607-350	HARN52657-30	HARN52657-100
gw_logid	HARN0052607	HARN0052607	HARN0052657	HARN0052657
Latitude	43.22671	43.22671	43.44737	43.44737
Longitude	-118.48156	-118.48156	-119.23529	-119.23529
Depth Interval (ft)	310-320	340-350	20-30	90-100
<u>XRF (wt% normalized)</u>				
SiO <sub>2</sub>	47.80	47.77	47.61	47.31
TiO <sub>2</sub>	1.11	1.14	1.58	2.12
Al <sub>2</sub> O <sub>3</sub>	17.15	17.02	17.00	16.70
FeO*	10.34	10.46	10.81	11.60
MnO	0.17	0.18	0.18	0.20
MgO	9.46	8.93	9.02	7.76
CaO	11.14	11.54	10.39	10.44
Na <sub>2</sub> O	2.51	2.61	2.77	2.90
K <sub>2</sub> O	0.20	0.21	0.37	0.48
P <sub>2</sub> O <sub>5</sub>	0.13	0.15	0.26	0.49
Loss on ignition %	3.20	1.95	0.72	0.20
<u>XRF (ppm)</u>				
Ni	165	168	161	104
Cr	254	248	240	155
Sc	37	35	35	37
V	232	236	245	284
Ba	125	144	195	246
Rb	4	4	7	8
Sr	188	215	263	242
Zr	69	71	107	142
Y	21	23	27	37
Nb	1.8	1.8	7.4	10.6
Ga	15	16	16	18
Cu	95	78	61	66
Zn	67	70	80	86
Pb	1	1	1	2
La	1	5	9	13
Ce	13	10	24	29
Th	0	1	1	0
Nd	9	9	15	20
U	1	0	3	2

**Appendix C. continued**

Sample	HARN52657-280	HARN52657-430	HARN52657-460	HARN52657-560
gw_logid	HARN0052657	HARN0052657	HARN0052657	HARN0052657
Latitude	43.44737	43.44737	43.44737	43.44737
Longitude	-119.23529	-119.23529	-119.23529	-119.23529
Depth Interval (ft)	270-280	420-430	450-460	550-560
<u>XRF (wt% normalized)</u>				
SiO <sub>2</sub>	48.17	49.91	50.36	51.79
TiO <sub>2</sub>	1.87	1.71	1.56	1.58
Al <sub>2</sub> O <sub>3</sub>	17.29	16.12	16.29	15.68
FeO*	11.87	9.58	10.82	10.91
MnO	0.19	0.18	0.18	0.24
MgO	8.11	6.39	7.89	7.45
CaO	8.83	10.81	7.18	7.75
Na <sub>2</sub> O	2.46	2.37	3.31	1.84
K <sub>2</sub> O	0.88	2.46	2.07	2.43
P <sub>2</sub> O <sub>5</sub>	0.32	0.47	0.33	0.34
Loss on ignition %	6.74	19.25	20.29	21.81
<u>XRF (ppm)</u>				
Ni	77	64	80	101
Cr	55	51	111	182
Sc	33	21	25	28
V	252	185	206	191
Ba	513	405	237	346
Rb	21	22	22	35
Sr	784	370	354	451
Zr	148	114	86	88
Y	31	28	25	25
Nb	11.2	7.3	4.5	4.4
Ga	18	14	14	12
Cu	63	43	57	66
Zn	83	69	66	63
Pb	2	4	2	2
La	11	12	8	6
Ce	28	23	22	23
Th	2	2	1	1
Nd	15	16	14	15
U	2	1	1	1

**Appendix C. continued**

Sample	HARN52657-600	HARN52657-623	HBB17-001	HBB17-002
gw_logid	HARN0052657	HARN0052657	OTCP0023315	OTCP0023316
Latitude	43.44737	43.44737	43.44858	43.43279
Longitude	-119.23529	-119.23529	-119.22327	-119.18697
Depth Interval (ft)	590-600	610-623	outcrop	outcrop
<u>XRF (wt% normalized)</u>				
SiO <sub>2</sub>	48.63	48.43	48.81	48.05
TiO <sub>2</sub>	1.96	1.95	2.56	1.43
Al <sub>2</sub> O <sub>3</sub>	16.92	16.85	15.59	16.92
FeO*	11.14	11.46	12.38	10.65
MnO	0.19	0.19	0.22	0.19
MgO	7.49	7.19	6.22	8.83
CaO	10.10	10.37	9.36	10.63
Na <sub>2</sub> O	2.69	2.67	3.25	2.70
K <sub>2</sub> O	0.48	0.46	0.96	0.34
P <sub>2</sub> O <sub>5</sub>	0.42	0.42	0.65	0.27
Loss on ignition %	5.00	5.55	0.86	0.73
<u>XRF (ppm)</u>				
Ni	107	102	66	157
Cr	190	184	120	252
Sc	36	34	38	36
V	273	271	319	262
Ba	301	309	442	229
Rb	6	6	19	5
Sr	220	217	230	231
Zr	123	122	226	88
Y	33	32	46	26
Nb	7.4	6.7	16.3	5.3
Ga	17	18	19	16
Cu	75	73	49	79
Zn	87	86	102	77
Pb	1	2	5	2
La	11	10	19	8
Ce	29	27	44	20
Th	1	1	3	1
Nd	17	19	27	14
U	2	2	2	1

**Appendix C. continued**

Sample	HBB17-002-REP	HBB17-004	HBB17-005	HBB17-006
gw_logid	OTCP0023316	OTCP0023318	OTCP0023319	OTCP0023311
Latitude	43.43279	43.39347	43.46397	43.56696
Longitude	-119.18697	-119.33786	-119.33081	-119.46143
Depth Interval (ft)	outcrop	outcrop	outcrop	outcrop
<u>XRF (wt% normalized)</u>				
SiO <sub>2</sub>	48.08	48.42	47.81	52.92
TiO <sub>2</sub>	1.42	1.37	1.27	1.35
Al <sub>2</sub> O <sub>3</sub>	16.90	17.22	17.85	17.40
FeO*	10.63	10.10	9.92	9.09
MnO	0.19	0.18	0.17	0.16
MgO	8.80	8.94	8.46	5.35
CaO	10.66	10.59	11.43	8.63
Na <sub>2</sub> O	2.71	2.53	2.52	3.40
K <sub>2</sub> O	0.35	0.43	0.33	1.25
P <sub>2</sub> O <sub>5</sub>	0.27	0.23	0.23	0.45
Loss on ignition %	0.79	1.58	0.65	0.72
<u>XRF (ppm)</u>				
Ni	158	151	153	59
Cr	250	216	220	86
Sc	35	36	38	26
V	258	236	229	214
Ba	226	179	203	686
Rb	5	8	6	15
Sr	232	419	227	467
Zr	87	96	89	151
Y	27	27	25	26
Nb	5.3	7.4	7.0	9.4
Ga	17	15	15	19
Cu	79	83	88	45
Zn	78	71	66	84
Pb	0	0	1	5
La	10	10	8	19
Ce	21	19	21	37
Th	0	1	1	3
Nd	14	11	14	22
U	1	1	2	2

**Appendix C. continued**

Sample	HBB17-007	HBB17-008	HBB17-009	HBB17-010
gw_logid	OTCP0023312	OTCP0023313	OTCP0023314	OTCP0000001
Latitude	43.56732	43.56783	43.56881	43.52097
Longitude	-119.46153	-119.46163	-119.46202	-119.2791
Depth Interval (ft)	outcrop	outcrop	outcrop	outcrop
<u>XRF (wt% normalized)</u>				
SiO <sub>2</sub>	53.81	53.68	54.40	52.55
TiO <sub>2</sub>	1.32	1.26	1.34	2.01
Al <sub>2</sub> O <sub>3</sub>	17.07	17.23	17.03	15.24
FeO*	8.94	8.83	8.47	13.26
MnO	0.16	0.16	0.16	0.34
MgO	5.08	4.96	4.93	2.58
CaO	8.40	8.76	8.27	6.20
Na <sub>2</sub> O	3.47	3.42	3.50	4.33
K <sub>2</sub> O	1.28	1.26	1.46	2.15
P <sub>2</sub> O <sub>5</sub>	0.45	0.44	0.44	1.33
Loss on ignition %	1.15	1.90	1.26	0.91
<u>XRF (ppm)</u>				
Ni	51	54	49	3
Cr	83	82	78	0
Sc	26	25	27	40
V	204	197	216	42
Ba	749	663	683	1572
Rb	18	17	20	32
Sr	456	459	440	259
Zr	159	155	166	684
Y	27	26	28	123
Nb	9.6	9.3	9.9	51.8
Ga	19	18	18	27
Cu	76	79	67	18
Zn	87	83	86	206
Pb	5	5	6	12
La	18	18	20	67
Ce	45	40	45	156
Th	1	2	2	4
Nd	24	25	24	93
U	1	0	2	2

**Appendix C. continued**

Sample	HBB17-011	HBB19-001	HBB19-002	HBB19-002-REP
gw_logid	OTCP0000002	OTCP0000102	OTCP0000103	OTCP0000103
Latitude	43.53689	43.13887	43.1466	43.1466
Longitude	-119.58787	-118.83247	-118.82902	-118.82902
Depth Interval (ft)	outcrop	outcrop	outcrop	outcrop
<u>XRF (wt% normalized)</u>				
SiO <sub>2</sub>	48.86	47.99	48.41	48.45
TiO <sub>2</sub>	1.67	1.01	1.22	1.22
Al <sub>2</sub> O <sub>3</sub>	16.78	17.39	16.72	16.75
FeO*	11.13	9.91	10.77	10.74
MnO	0.19	0.17	0.19	0.19
MgO	7.77	9.35	8.16	8.15
CaO	10.08	11.23	11.32	11.30
Na <sub>2</sub> O	2.85	2.56	2.75	2.74
K <sub>2</sub> O	0.33	0.23	0.27	0.27
P <sub>2</sub> O <sub>5</sub>	0.33	0.18	0.19	0.19
Loss on ignition %	0.42	0.43	0.50	0.36
<u>XRF (ppm)</u>				
Ni	139	175	126	126
Cr	247	230	259	258
Sc	33	34	41	41
V	264	225	275	274
Ba	275	146	169	174
Rb	3	4	4	4
Sr	276	230	226	226
Zr	106	65	77	77
Y	33	20	23	24
Nb	5.7	2.9	3.9	3.3
Ga	19	16	17	17
Cu	62	87	35	33
Zn	93	69	76	76
Pb	2	1	1	1
La	10	4	6	6
Ce	19	12	14	13
Th	1	0	0	0
Nd	16	9	10	10
U	1	1	1	1

**Appendix C. continued**

Sample	HBB19-003	HBB19-004	HBB19-005	HBB19-006
gw_logid	OTCP0000104	OTCP0000105	OTCP0000106	OTCP0000107
Latitude	43.16766	43.2288	43.21053	43.11
Longitude	-118.81663	-118.74051	-118.42707	-118.91247
Depth Interval (ft)	outcrop	outcrop	outcrop	outcrop
<u>XRF (wt% normalized)</u>				
SiO <sub>2</sub>	48.62	48.05	49.28	48.07
TiO <sub>2</sub>	1.05	1.21	0.93	1.55
Al <sub>2</sub> O <sub>3</sub>	17.32	17.04	16.68	16.68
FeO*	9.82	10.73	9.88	11.42
MnO	0.17	0.18	0.17	0.20
MgO	8.81	8.84	8.85	7.98
CaO	11.21	10.90	11.10	10.50
Na <sub>2</sub> O	2.58	2.60	2.64	2.89
K <sub>2</sub> O	0.22	0.29	0.30	0.39
P <sub>2</sub> O <sub>5</sub>	0.18	0.17	0.15	0.31
Loss on ignition %	0.42	0.38	0.55	0.34
<u>XRF (ppm)</u>				
Ni	154	154	156	126
Cr	197	223	348	196
Sc	33	34	35	36
V	229	248	241	282
Ba	187	322	141	261
Rb	4	3	7	5
Sr	229	238	198	307
Zr	67	64	63	101
Y	23	21	21	28
Nb	2.6	2.2	2.0	4.6
Ga	17	16	17	18
Cu	96	50	105	89
Zn	68	75	67	88
Pb	2	2	1	2
La	6	5	4	10
Ce	18	16	16	26
Th	0	0	0	1
Nd	12	9	8	16
U	2	1	1	0



**Appendix C. continued**

Sample	HBB19-007	HBB19-008	HBB19-009	HBB19-010
gw_logid	OTCP0000108	OTCP0000109	OTCP0000111	OTCP0000113
Latitude	43.13159	43.15961	43.2004	43.02936
Longitude	-118.6597	-118.66857	-118.70815	-118.81994
Depth Interval (ft)	outcrop	outcrop	outcrop	outcrop
<u>XRF (wt% normalized)</u>				
SiO <sub>2</sub>	48.82	47.88	48.34	48.31
TiO <sub>2</sub>	1.89	0.87	1.13	1.43
Al <sub>2</sub> O <sub>3</sub>	17.10	17.26	17.24	17.09
FeO*	10.39	9.56	10.28	10.72
MnO	0.17	0.17	0.17	0.20
MgO	7.41	10.10	8.67	7.77
CaO	9.40	11.24	11.11	10.83
Na <sub>2</sub> O	3.49	2.58	2.70	2.82
K <sub>2</sub> O	0.89	0.21	0.23	0.47
P <sub>2</sub> O <sub>5</sub>	0.44	0.13	0.12	0.36
Loss on ignition %	0.62	0.36	0.34	0.51
<u>XRF (ppm)</u>				
Ni	118	213	152	131
Cr	167	310	211	173
Sc	27	38	33	35
V	202	232	245	272
Ba	288	99	191	321
Rb	15	4	4	6
Sr	391	210	232	325
Zr	200	60	64	91
Y	30	22	21	32
Nb	22.7	2.1	2.5	5.9
Ga	18	14	17	17
Cu	62	102	115	126
Zn	76	60	73	79
Pb	2	2	1	2
La	22	6	4	12
Ce	43	12	14	27
Th	2	0	0	1
Nd	25	9	9	18
U	2	1	1	1

**Appendix C. continued**

Sample	HBB19-011	HBB19-011-REP	HBB19-012	HBB19-013
gw_logid	OTCP0000114	OTCP0000114	OTCP0000116	OTCP0000117
Latitude	43.07237	43.07237	43.19808	43.17499
Longitude	-118.87274	-118.87274	-118.99953	-118.99898
Depth Interval (ft)	outcrop	outcrop	outcrop	outcrop
<u>XRF (wt% normalized)</u>				
SiO <sub>2</sub>	75.93	75.98	76.44	76.64
TiO <sub>2</sub>	0.16	0.16	0.17	0.15
Al <sub>2</sub> O <sub>3</sub>	11.87	11.83	13.17	11.45
FeO*	1.30	1.31	1.54	2.16
MnO	0.06	0.06	0.01	0.03
MgO	0.52	0.51	1.26	0.20
CaO	1.02	1.01	2.95	0.22
Na <sub>2</sub> O	3.22	3.23	1.69	4.46
K <sub>2</sub> O	5.63	5.63	2.75	4.67
P <sub>2</sub> O <sub>5</sub>	0.28	0.28	0.03	0.02
Loss on ignition %	3.86	3.71	14.95	1.02
<u>XRF (ppm)</u>				
Ni	4	4	0	4
Cr	7	6	7	4
Sc	5	5	4	2
V	13	13	15	14
Ba	421	422	371	56
Rb	98	99	116	107
Sr	38	38	254	12
Zr	250	252	232	511
Y	87	88	60	69
Nb	28.9	29.4	26.6	43.3
Ga	19	19	21	22
Cu	6	5	4	4
Zn	96	96	14	95
Pb	18	19	19	19
La	31	32	27	59
Ce	70	74	58	113
Th	7	8	7	9
Nd	39	38	31	50
U	4	4	3	3

**Appendix C. continued**

Sample	HBB19-014	HBB19-015	HBB19-016	HBB19-017
gw_logid	OTCP0000118	OTCP0000119	OTCP0000120	OTCP0000121
Latitude	43.16247	43.15774	43.15505	43.14937
Longitude	-118.98279	-118.99081	-118.99226	-118.99037
Depth Interval (ft)	outcrop	outcrop	outcrop	outcrop
<u>XRF (wt% normalized)</u>				
SiO <sub>2</sub>	77.58	75.87	47.91	76.46
TiO <sub>2</sub>	0.14	0.15	1.45	0.16
Al <sub>2</sub> O <sub>3</sub>	10.79	11.77	16.57	11.89
FeO*	1.93	2.19	11.22	1.39
MnO	0.04	0.06	0.19	0.08
MgO	0.33	0.15	8.91	0.60
CaO	0.72	0.35	9.18	0.59
Na <sub>2</sub> O	4.15	3.89	3.81	3.59
K <sub>2</sub> O	4.30	5.56	0.49	5.21
P <sub>2</sub> O <sub>5</sub>	0.02	0.01	0.27	0.03
Loss on ignition %	1.92	3.70	3.52	3.49
<u>XRF (ppm)</u>				
Ni	4	3	147	5
Cr	4	4	222	6
Sc	2	2	33	5
V	13	7	249	23
Ba	56	56	231	450
Rb	94	99	8	99
Sr	14	14	291	26
Zr	469	502	80	252
Y	59	77	26	91
Nb	40.7	43.4	4.6	30.1
Ga	21	21	16	18
Cu	5	6	77	11
Zn	93	100	80	98
Pb	18	19	2	20
La	55	60	9	32
Ce	108	119	21	70
Th	8	9	1	8
Nd	46	54	14	38
U	3	3	2	4

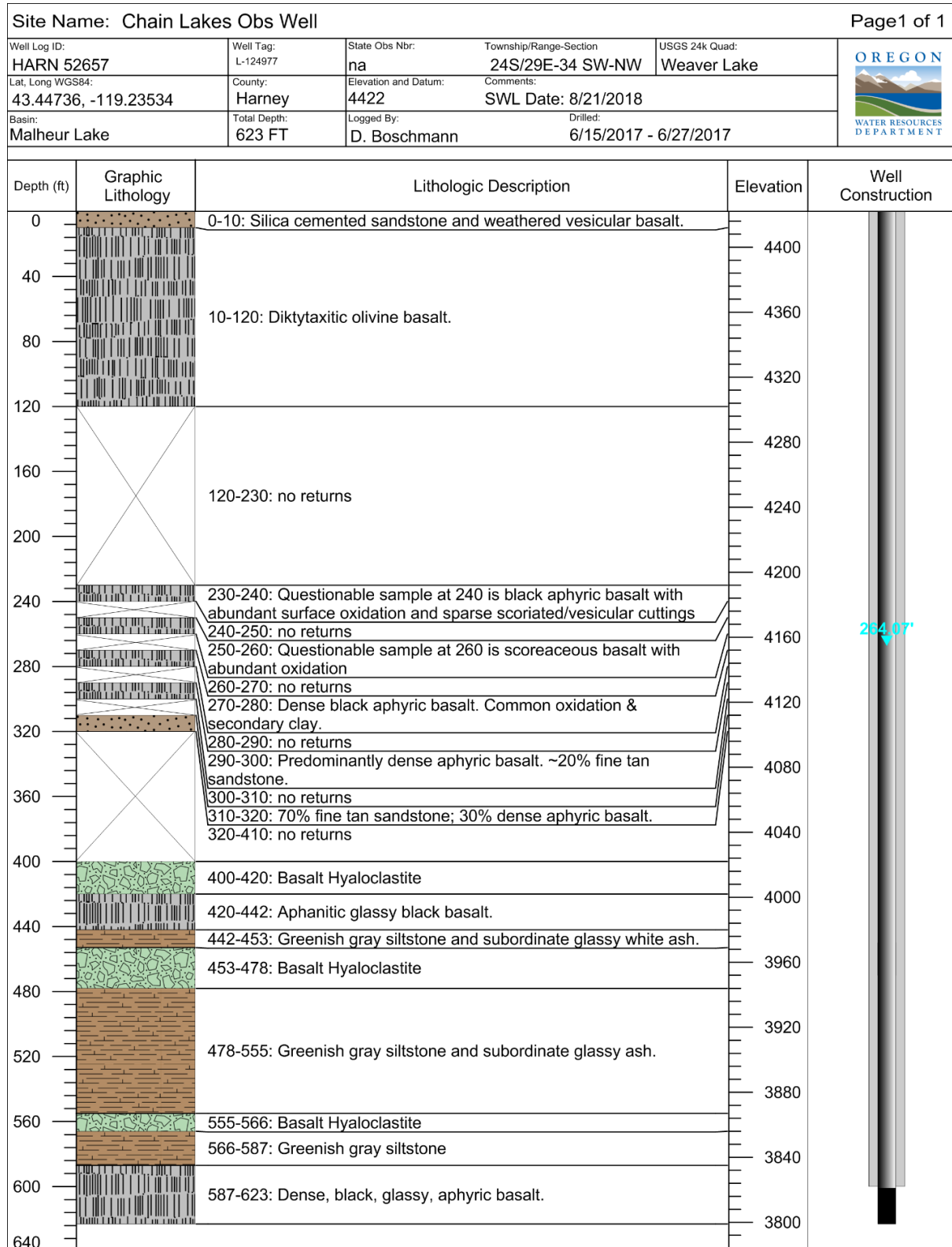
**Appendix C. continued**

Sample	HBB19-018	HBB19-019	HBB19-020	HBB19-021
gw_logid	OTCP0000122	OTCP0000173	OTCP0000174	OTCP0000175
Latitude	43.57211	42.99414	43.00874	43.02086
Longitude	-119.76306	-118.83371	-118.68439	-118.65763
Depth Interval (ft)	outcrop	outcrop	outcrop	outcrop
<u>XRF (wt% normalized)</u>				
SiO <sub>2</sub>	47.55	48.06	56.72	57.57
TiO <sub>2</sub>	1.90	1.44	1.41	1.14
Al <sub>2</sub> O <sub>3</sub>	15.87	17.16	14.71	14.61
FeO*	11.82	10.86	10.42	9.17
MnO	0.20	0.19	0.16	0.17
MgO	8.32	7.67	3.63	4.28
CaO	10.71	11.00	7.23	7.74
Na <sub>2</sub> O	2.89	2.76	3.57	3.33
K <sub>2</sub> O	0.35	0.49	1.91	1.84
P <sub>2</sub> O <sub>5</sub>	0.39	0.38	0.24	0.17
Loss on ignition %	0.65	0.69	1.18	1.49
<u>XRF (ppm)</u>				
Ni	137	130	24	34
Cr	234	168	28	97
Sc	38	35	35	36
V	308	280	288	264
Ba	197	325	763	727
Rb	6	6	42	30
Sr	258	329	241	196
Zr	122	91	196	181
Y	33	27	40	38
Nb	8.0	5.3	12.0	11.3
Ga	19	16	19	17
Cu	69	96	120	125
Zn	92	79	95	80
Pb	2	2	6	6
La	7	7	20	21
Ce	25	23	38	38
Th	0	1	1	3
Nd	18	17	21	21
U	2	1	3	3























**Appendix C. continued**

Sample	HBB19-022	HBB19-023	HBB19-024	HBB19-025
gw_logid	OTCP0000176	OTCP0000177	OTCP0000178	OTCP0000179
Latitude	43.07763	43.32552	43.18633	43.16383
Longitude	-118.61017	-118.58957	-118.41462	-118.47323
Depth Interval (ft)	outcrop	outcrop	outcrop	outcrop
<u>XRF (wt% normalized)</u>				
SiO <sub>2</sub>	50.80	47.92	48.39	48.47
TiO <sub>2</sub>	1.88	1.47	0.88	0.96
Al <sub>2</sub> O <sub>3</sub>	15.71	16.96	17.07	17.02
FeO*	11.71	10.70	10.04	10.21
MnO	0.20	0.18	0.17	0.17
MgO	6.46	8.29	9.21	9.01
CaO	8.36	11.31	11.39	11.23
Na <sub>2</sub> O	3.14	2.64	2.52	2.61
K <sub>2</sub> O	1.20	0.33	0.22	0.20
P <sub>2</sub> O <sub>5</sub>	0.54	0.20	0.11	0.11
Loss on ignition %	0.46	0.87	0.64	0.50
<u>XRF (ppm)</u>				
Ni	98	147	166	150
Cr	113	199	282	317
Sc	29	36	34	35
V	258	276	232	238
Ba	424	307	188	125
Rb	36	6	4	4
Sr	298	262	184	196
Zr	141	85	62	65
Y	39	26	19	21
Nb	11.1	5.6	2.3	2.8
Ga	18	16	16	16
Cu	63	89	75	93
Zn	99	68	67	72
Pb	6	1	2	1
La	18	7	5	2
Ce	41	16	10	16
Th	2	1	0	0
Nd	26	12	8	10
U	2	1	1	1

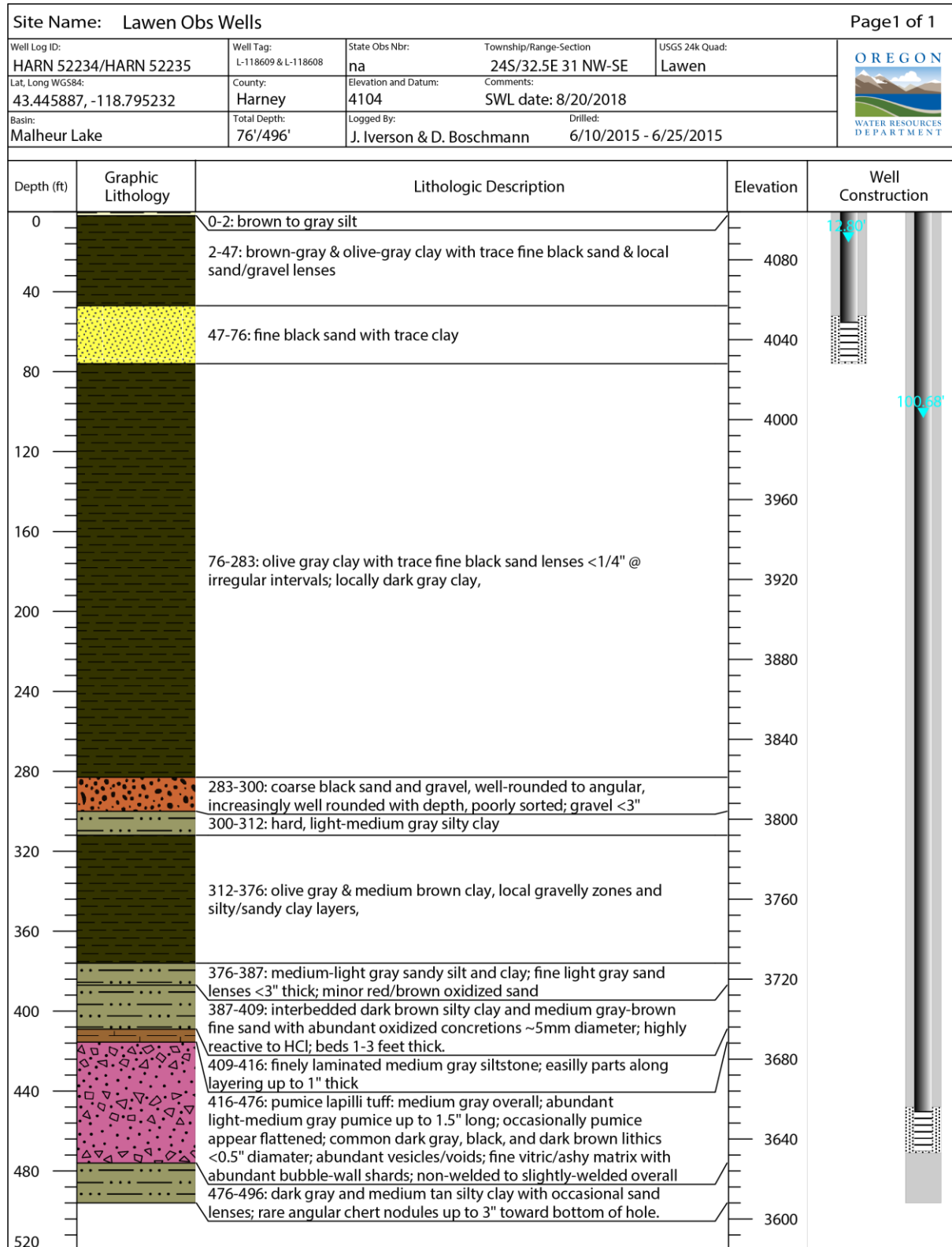
## Appendix D. Observation well completion logs



# Appendix D. continued

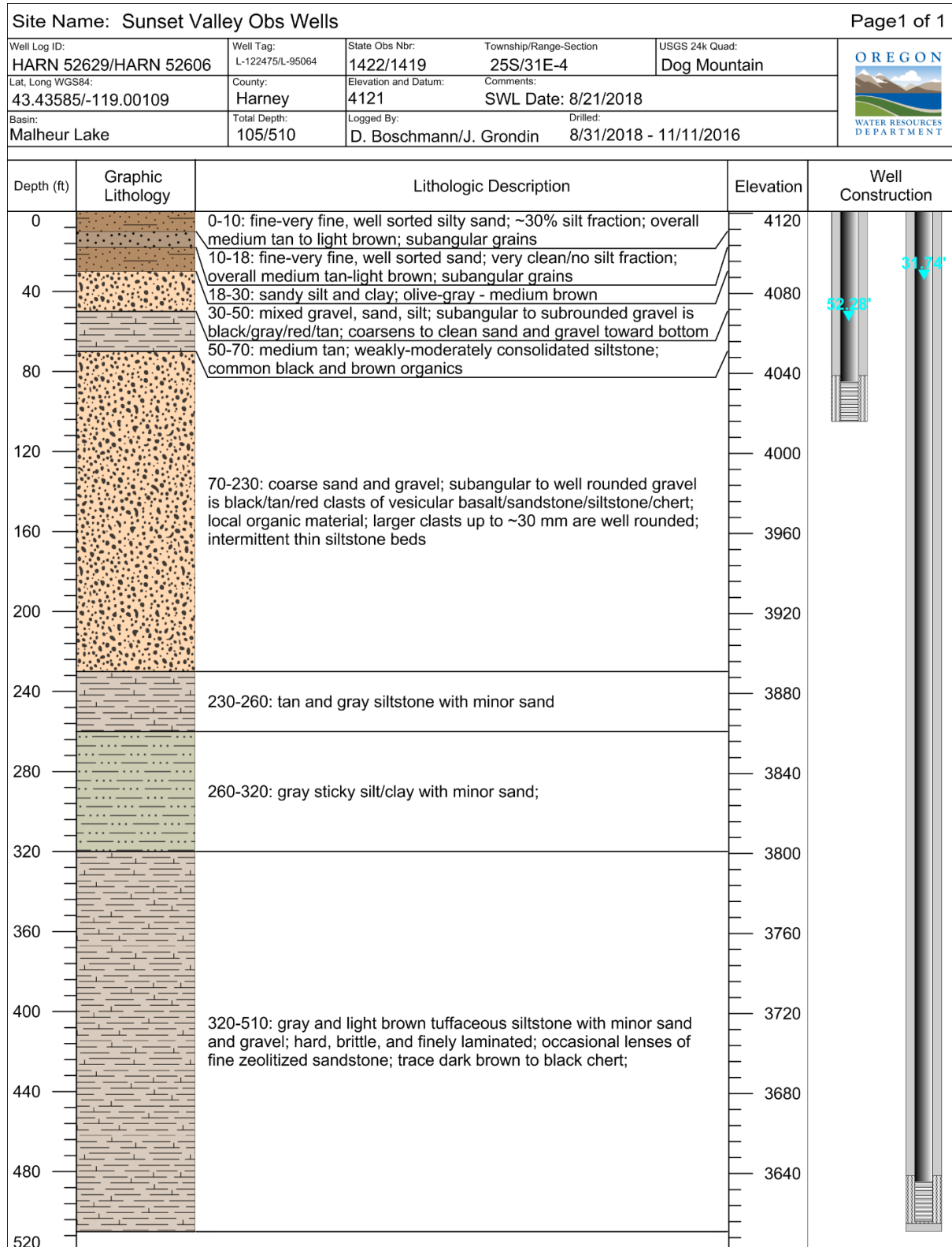
Site Name: EOARC Obs Wells				Page 1 of 1	
Well Log ID: HARN 52749/52748/52747	Well Tag: 12158/12517/125156	State Obs Nbr: N.A.	Township/Range-Section 24S/30E-5 NE-NE	USGS 24k Quad: Burns	
Lat, Long WGS84: 43.52586, -119.02049	County: Harney	Elevation and Datum: 4134	Comments: Shallow Well; Intermediate Well; Deep Well		
Basin: Malheur Lake	Total Depth: 22'/125'/543'	Logged By: D. Boschmann	Drilled: 09/12/2018 - 09/27/2018		
Depth (ft)	Graphic Lithology	Lithologic Description	Elevation	Well Construction	
0		0-5: silty topsoil, silt and fine sand; ~5% dark brown medium sand	4120		
5		5-35: fine sand and dark gray silt/clay; occasional thin coarse sand/gravel layers			
40		35-59 coarse sand and gravel; subangular-subrounded; predominantly rhyolitic	4080		
80		59-82: gray silt; soft; minor medium-fine black sand layers			
82		82-90: coarse sand and gravel; predominantly mafic with subordinate multi-colored rhyolitic clasts	4040		
90		90-114: gray silty clay; very soft and sticky; minor coarse sand layers			
120		114-121: coarse sand and fine gravel; subrounded-rounded; mixed lithology	4000		
121		121-160: dark gray silty clay; very soft			
160			3960		
200		160-262: dark gray clay; soft to medium stiff; thin layers of medium to coarse sand; becoming medium stiff-stiff toward bottom of section	3920		
240			3880		
262		262-265: medium sand			
265		265-290: light gray to tan silty clay; medium stiff to stiff; cuttings coming as if laminated; rare hard brittle dark gray to black siltstone layers;	3840		
320			3800		
360			3760		
400		290-505: multi-colored silty clay; olive gray/tan/light gray/dark gray; soft - medium stiff; trace thin hard white glassy ash layers (approximate depth of ash layers shown in red)	3720		
440			3680		
480			3640		
520		505-555: ash-flow tuff; black/gray/white pumice/fiamme; abundant glass w/ bubble wall shards; rare xls; very rare lithics	3600		
560		555-560: medium brown silty clay; soft to very soft	3560		
600					

# Appendix D. continued

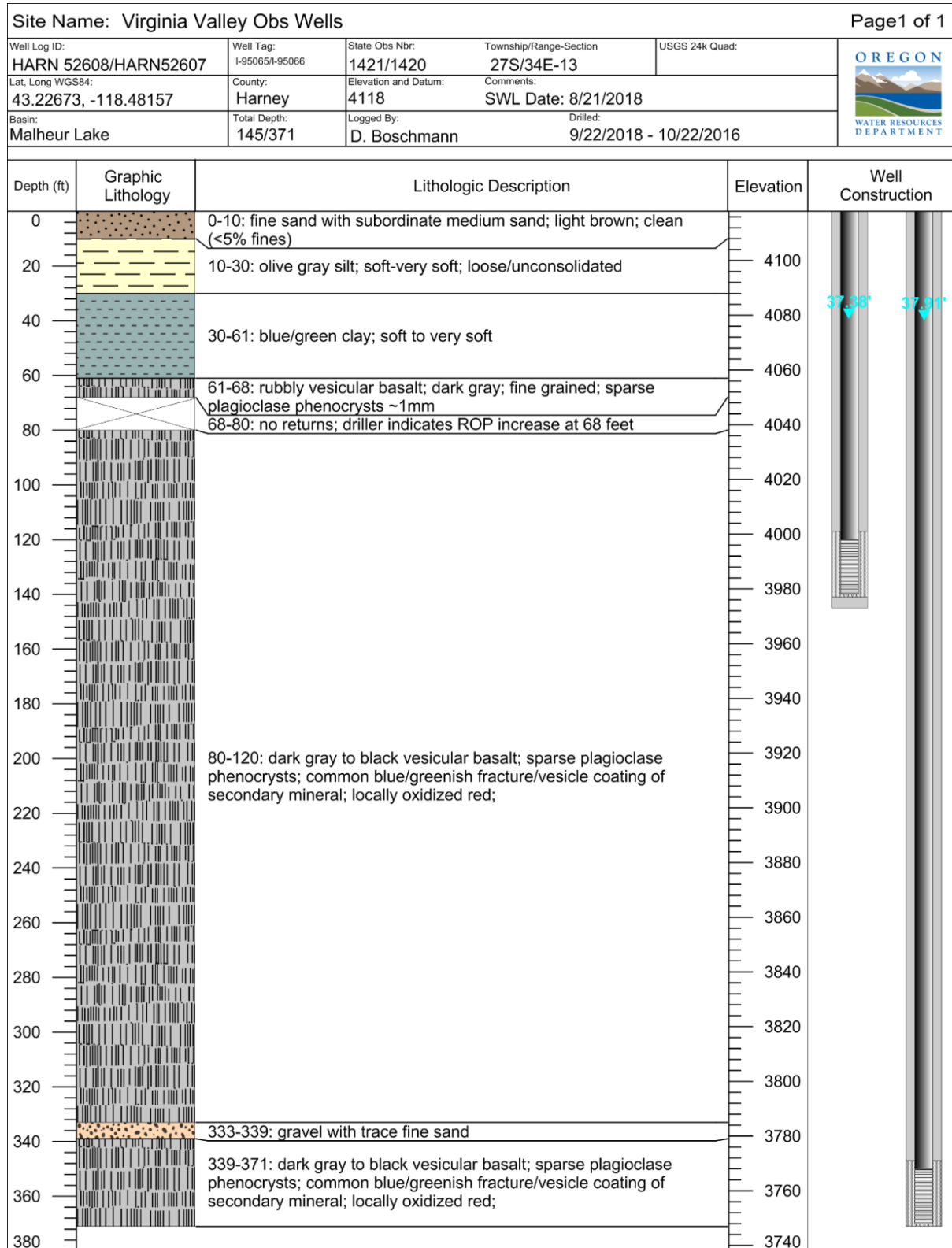




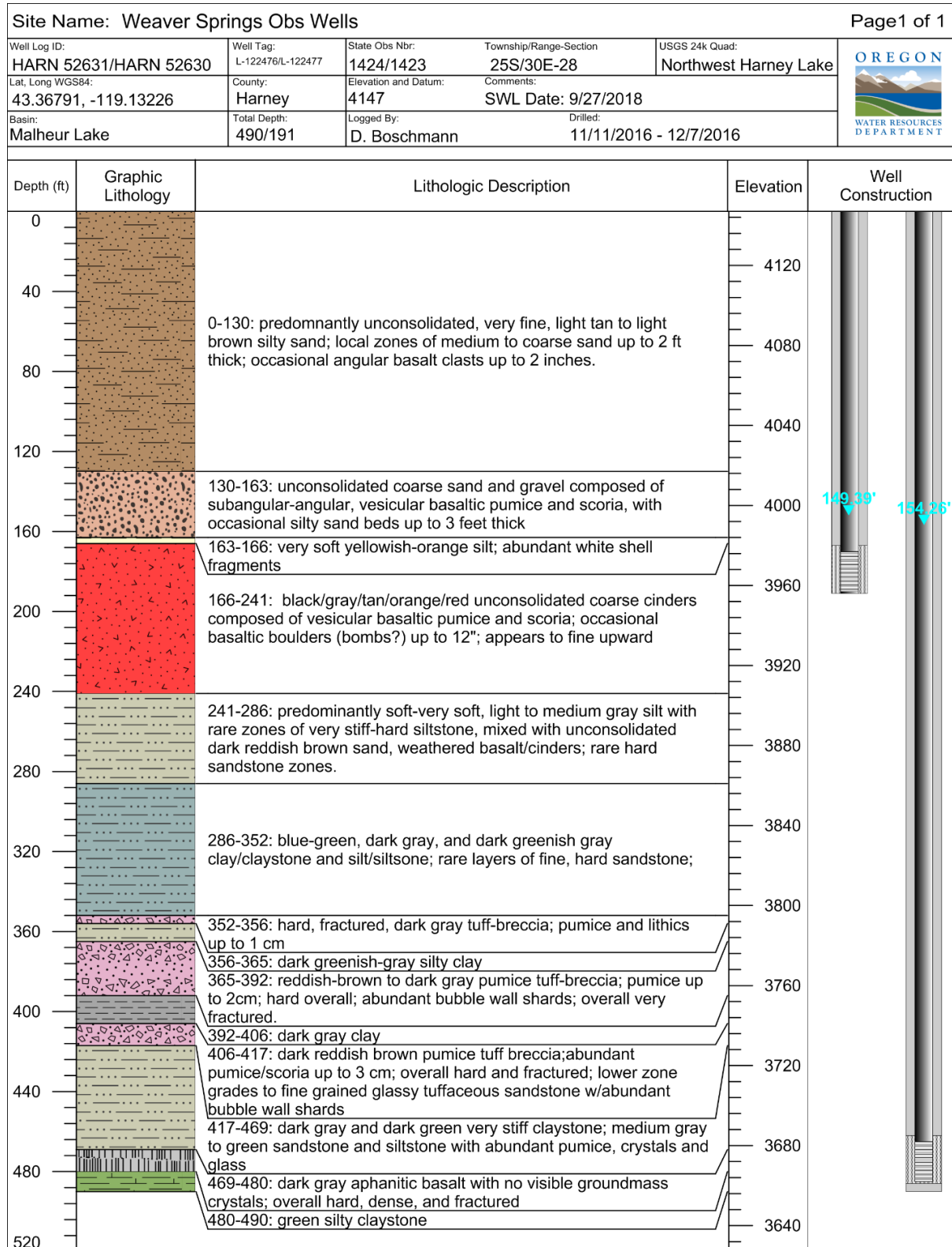
# Appendix D. continued



# Appendix D. continued



# Appendix D. continued



**Appendix E. Compilation of available  $^{40}\text{Ar}/^{39}\text{Ar}$  ages for volcanic rocks in the Harney Basin**

Sample	Latitude	Longitude	Rock Type	Map Unit	Material Dated	Age (Ma)	$\pm 2\sigma$	Reference*
HLP-98-59	43.13970	-118.44430	basalt	Qvb	whole rock	0.14	0.16	Jordan and others, 2004
HLP-98-40	43.13160	-118.66010	basalt	Qvb	whole rock	1.23	0.10	Jordan and others, 2004
HLP-98-42	43.19250	-118.81920	basalt	Qvb	whole rock	1.47	0.16	Jordan and others, 2004
HB13	43.40600	-118.28500	basalt	Qvb	groundmass	1.93	0.29	Milliard, 2010
145CHLP98	43.46850	-119.55320	basalt	QTb	whole rock	2.20	0.08	Jordan and others, 2004
JR-91-21	43.48000	-119.72200	basalt	QTv	whole rock	2.37	0.08	Jordan and others, 2004
HLP-98-66	43.44670	-119.00350	basalt	QTb	whole rock	2.54	0.14	Jordan and others, 2004
138CHLP98R	43.46590	-119.82000	basalt	QTb	groundmass	2.83	0.89	Streck and others., 2012
HP-91-5	43.27030	-119.45180	rhyolite	Trd	biotite	2.89	0.16	Jordan and others, 2004
HBA-3	43.55670	-119.42830	basalt	QTv	whole rock	5.44	0.20	Jordan and others, 2004
HP-91-13	43.51236	-119.71173	rhyolite	Trd	sanidine	5.74	0.03	Jordan and others, 2004
JR-91-25	43.48400	-119.75500	rhyolite	Trd	obsidian	5.78	0.04	Jordan and others, 2004
HP-91-4	43.48960	-119.30420	rhyolite	Trd	biotite	6.35	0.06	Jordan and others, 2004
JR-92-56	43.47700	-119.53300	rhyolite	Trd	obsidian	6.90	0.04	Jordan and others, 2004
HP-91-12	43.88860	-120.04540	AFT	Trt	sanidine	7.09	0.03	Jordan and others, 2004
HP-93-4	43.39417	-119.82639	rhyolite	Trd	obsidian	7.13	0.03	Jordan and others, 2004
HP-93-13C	43.35278	-119.85060	rhyolite	Trd	obsidian	7.17	0.04	Jordan and others, 2004
HP-93-2	43.43278	-119.85333	rhyolite	Trd	sanidine	7.18	0.03	Jordan and others, 2004
HB15	43.38450	-118.17080	basalt	Tdw	whole rock	7.25	0.09	Milliard, 2010
148CHLP98	43.24660	-119.52990	basalt	Tbh	whole rock	7.54	0.26	Jordan and others, 2004
HBA-13.5	43.59170	-119.44830	basalt	Tobg	whole rock	7.60	0.22	Jordan and others, 2004
HP-91-2	43.56970	-119.13730	rhyolite	Trd	sanidine	7.68	0.08	Jordan and others, 2004
HLP-98-33	43.05700	-118.95830	basalt	Tbh	whole rock	7.68	0.16	Jordan and others, 2004
DMT-0601	43.67233	-119.56313	basalt	Tdm	whole rock	7.91	0.12	lademarco, 2009
DO-93-13	43.25083	-119.26111	rhyolite	Trd	plagioclase	8.28	0.10	Jordan and others, 2004
PC-1	43.66564	-119.09773	AFT	Tts**	matrix	8.41	0.32	Jordan and others, 2004
DC-215a	44.16660	118.99310	AFT	Tdv	sanidine	9.74	0.04	Jordan and others, 2004
03SS17A-y	43.10775	-118.25083	AFT	Tdv	sanidine	9.76	0.02	Jarboe and others, 2008
JJ92-5	43.17722	-118.18167	rhyodacite	Trd	sanidine	10.38	0.06	Jordan and others, 2004
HLP-98-54	43.22700	-118.47550	basalt	Tov	groundmass	10.42	0.12	Jordan and others, 2004
HLP-98-32	43.03730	-118.94580	dacite	Trd	plagioclase	15.34	0.38	Jordan and others, 2004
HP-91-7	43.16130	-119.85740	dacite	Trd	sanidine	15.65	0.08	Jordan and others, 2004
EJ-12-03	43.64530	-118.62580	rhyolite	Trd	sanidine	16.13	0.11	Hess, 2014
MF94-63	42.60000	-118.56000	basalt	Tsb	plagioclase	16.60	0.28	Barry and others, 2013
G-41	42.64200	-118.57500	basalt	Tsb	plagioclase	16.61	0.28	Jarboe and others, 2010
HLP-98-35	42.99040	-118.86660	basalt	Tsb	whole rock	16.68	0.26	Jordan and others, 2004
03SS09G-2	43.10919	-118.26141	basalt	Tsb	plagioclase	16.72	0.19	Jarboe and others, 2010
03SS02	43.11234	-118.26997	basalt	Tsb	plagioclase	16.84	0.20	Jarboe and others, 2010
NMSB-55	42.53862	-118.60439	basalt	Tsb	groundmass	16.97	0.06	Moore and others, 2018
HBH295-17	43.76303	-118.89931	andesite	Tov	groundmass	24.75	0.15	Houston and others, 2018

\*From Appendix A

\*\*Prater Creek Tuff; AFT=ash-flow tuff