

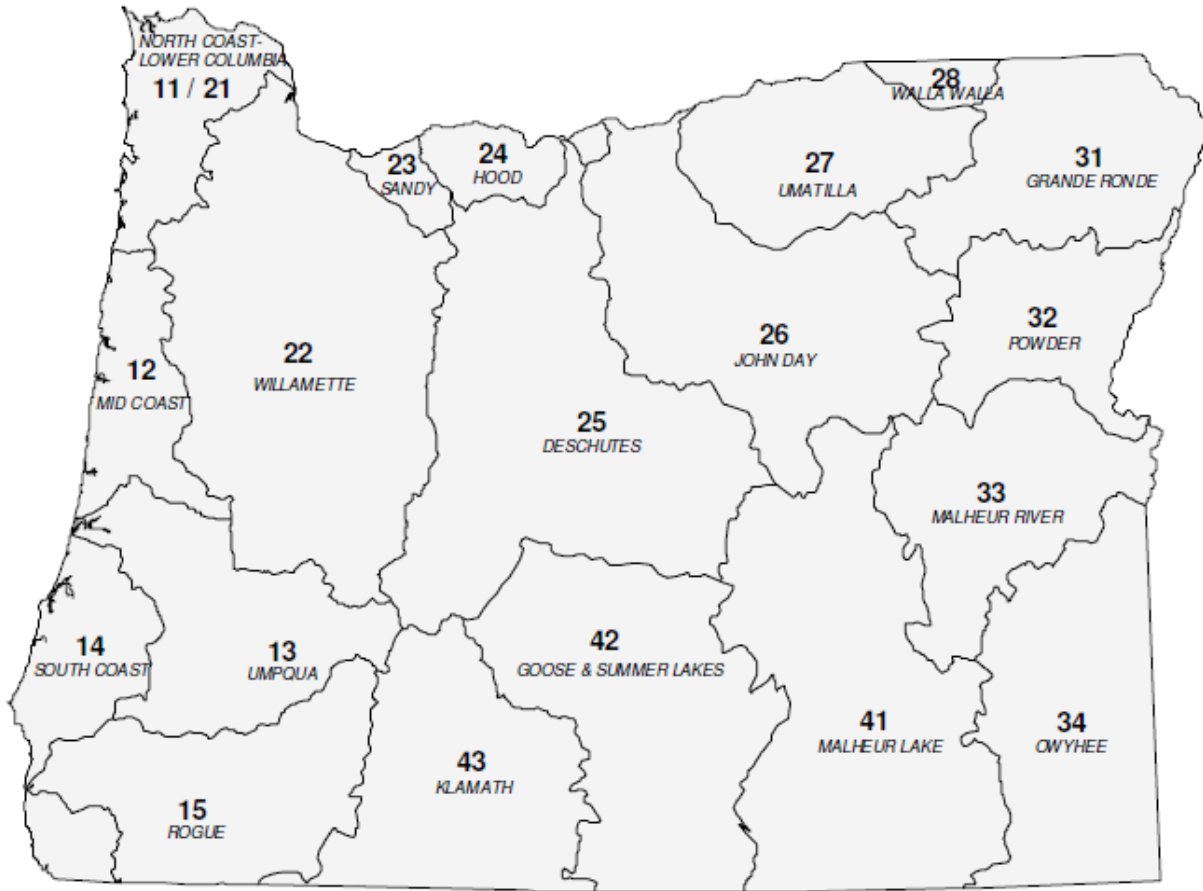


State of Oregon Department of Environmental Quality

**OAR 340-041-0220**

**Tables and Figures**

# Figure 1: Oregon Basin Index Map



Basin Name	Basin #	OAR #
DESCHUTES	25	340-041-0130
GOOSE & SUMMER LKS	42	340-041-0140
GRANDE RONDE	31	340-041-0151
HOOD	24	340-041-0160
JOHN DAY	26	340-041-0170
KLAMATH	43	340-041-0180
MALHEUR LAKE	41	340-041-0190
MALHEUR RIVER	33	340-041-0201
MD COAST	12	340-041-0220
NORTH COAST-LWR COL	11-21	340-041-0230
OWYHEE	34	340-041-0250
POWDER	32	340-041-0260
ROGUE	15	340-041-0271
SANDY	23	340-041-0286
SOUTH COAST	14	340-041-0300
UMATILLA	27	340-041-0310
UMPQUA	13	340-041-0320
WALLA WALLA	28	340-041-0330
WILLAMETTE	22	340-041-0340



# OAR 340-041-0220

## Table 220A

### Designated Beneficial Uses - Mid Coast Basin

Beneficial Uses	Estuaries & Adjacent Marine Waters	All Steams & Tributaries Thereto
Public Domestic Water Supply <sup>1</sup>		X
Private Domestic Water Supply <sup>1</sup>		X
Industrial Water Supply	X	X
Irrigation		X
Livestock Watering		X
Fish & Aquatic Life <sup>2</sup>	X	X
Wildlife & Hunting	X	X
Fishing <sup>3</sup>	X	X
Boating	X	X
Water Contact Recreation <sup>3</sup>	X	X
Aesthetic Quality	X	X
Hydro Power		X
Commercial Navigation & Transportation	X	

<sup>1</sup> With adequate pretreatment (filtration & disinfection) and natural quality to meet drinking water standards.

<sup>2</sup> See also Figures 230A and 230B for fish use designations for this basin.

<sup>3</sup> For coastal water contact recreation and shellfish harvesting uses, see also Figures 220C (Salmon River Estuary), 220D (Siletz Bay), 220E (Yaquina Bay), 220F (Alsea River Estuary), 220G (Yachats River Estuary), and 220H (Siuslaw River Estuary)

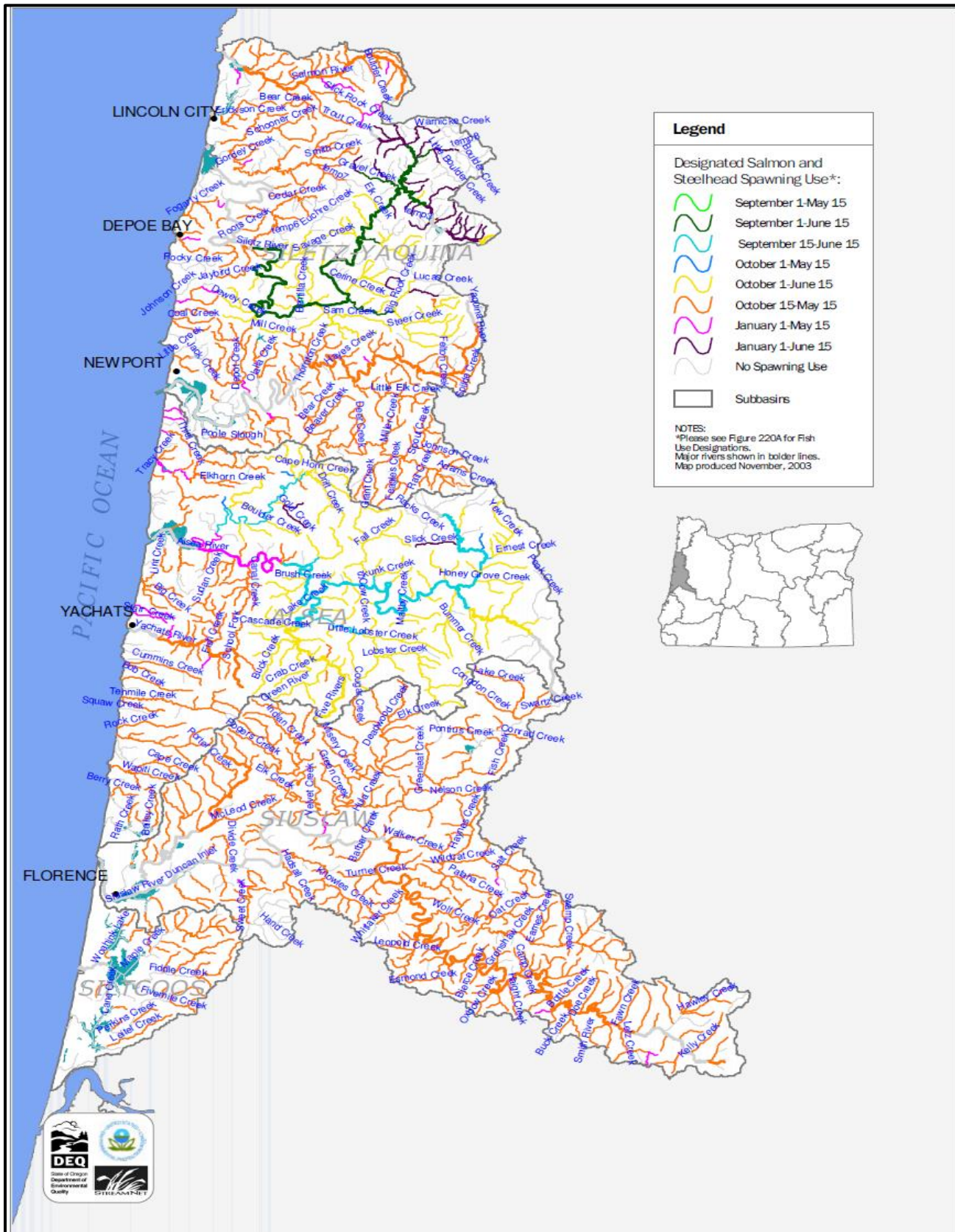






# OAR 340-041-0220 – Figure 220B

## Salmon and Steelhead Use Designations\* - Mid Coast Basin, Oregon

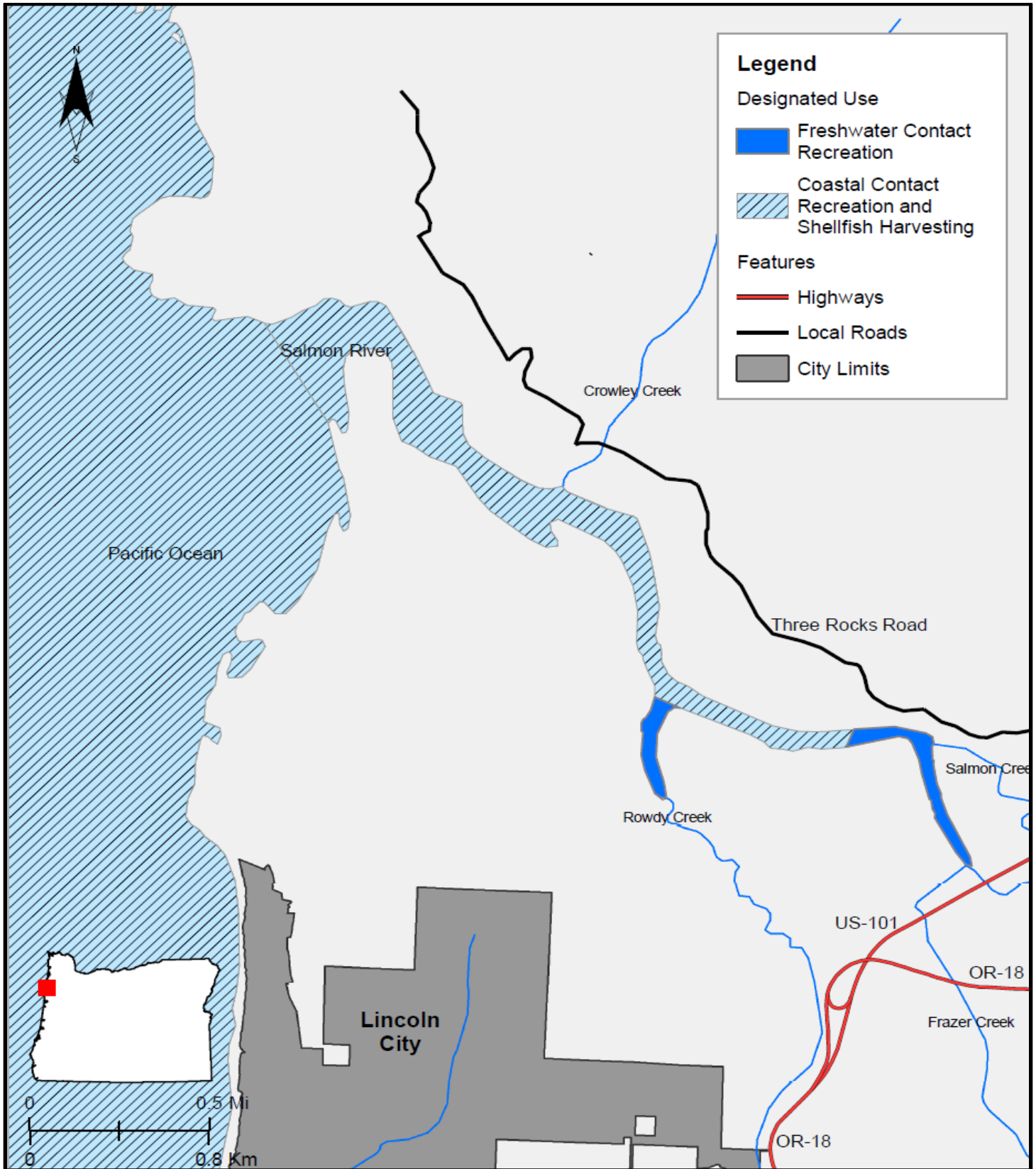




State of Oregon Department of Environmental Quality

# OAR 340-041-0220 – Figure 220C

## Water Contact Recreation and Shellfish Harvesting Designated Uses Mid Coast Basin, Oregon



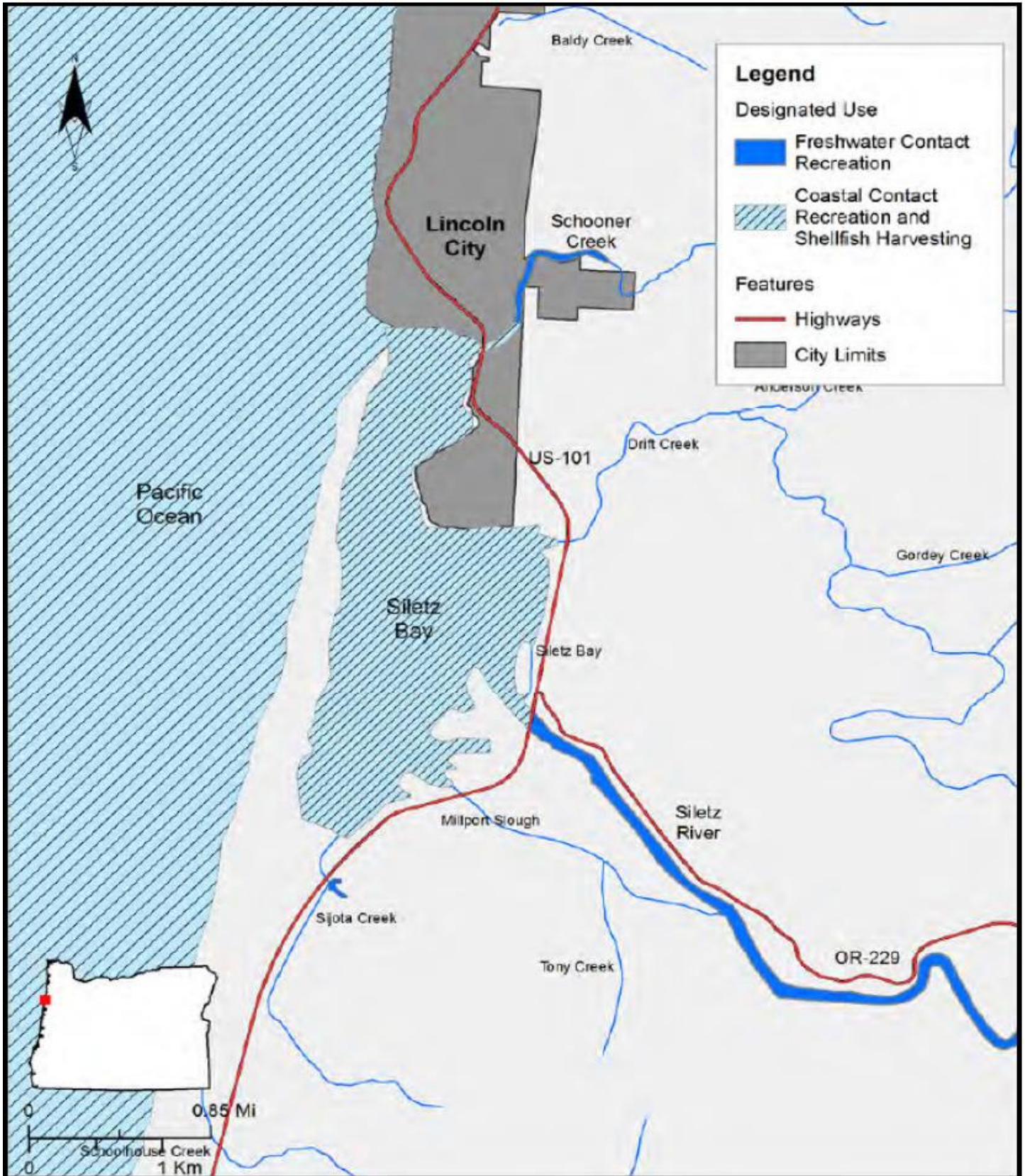




State of Oregon Department of Environmental Quality

# OAR 340-041-0220 – Figure 220D

## Water Contact Recreation and Shellfish Harvesting Designated Uses Siletz River, Mid Coast Basin, Oregon



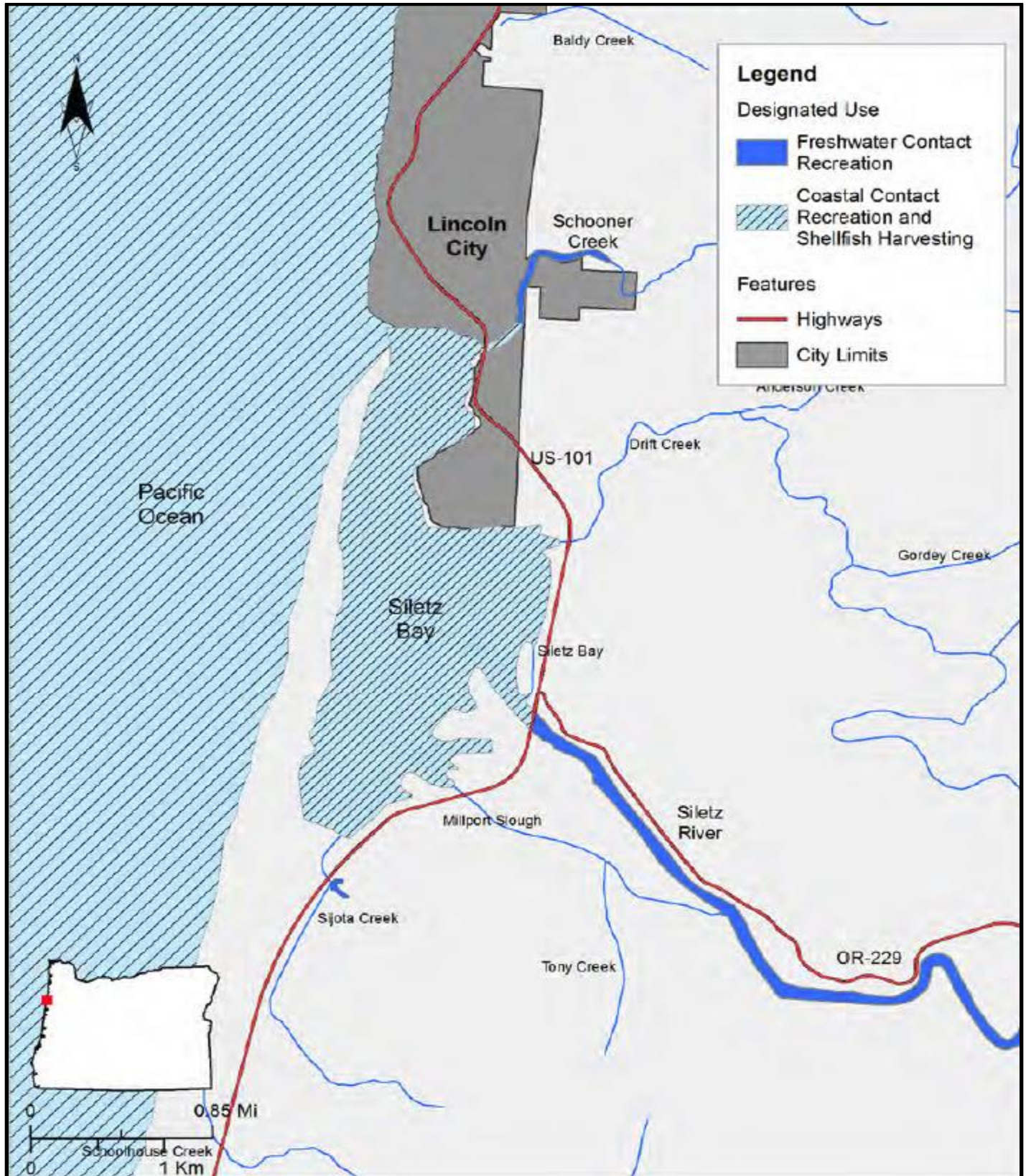




State of Oregon Department of Environmental Quality

# OAR 340-041-0220 – Figure 220E

## Water Contact Recreation and Shellfish Harvesting Designated Uses Yaquina Bay, Mid Coast Basin, Oregon



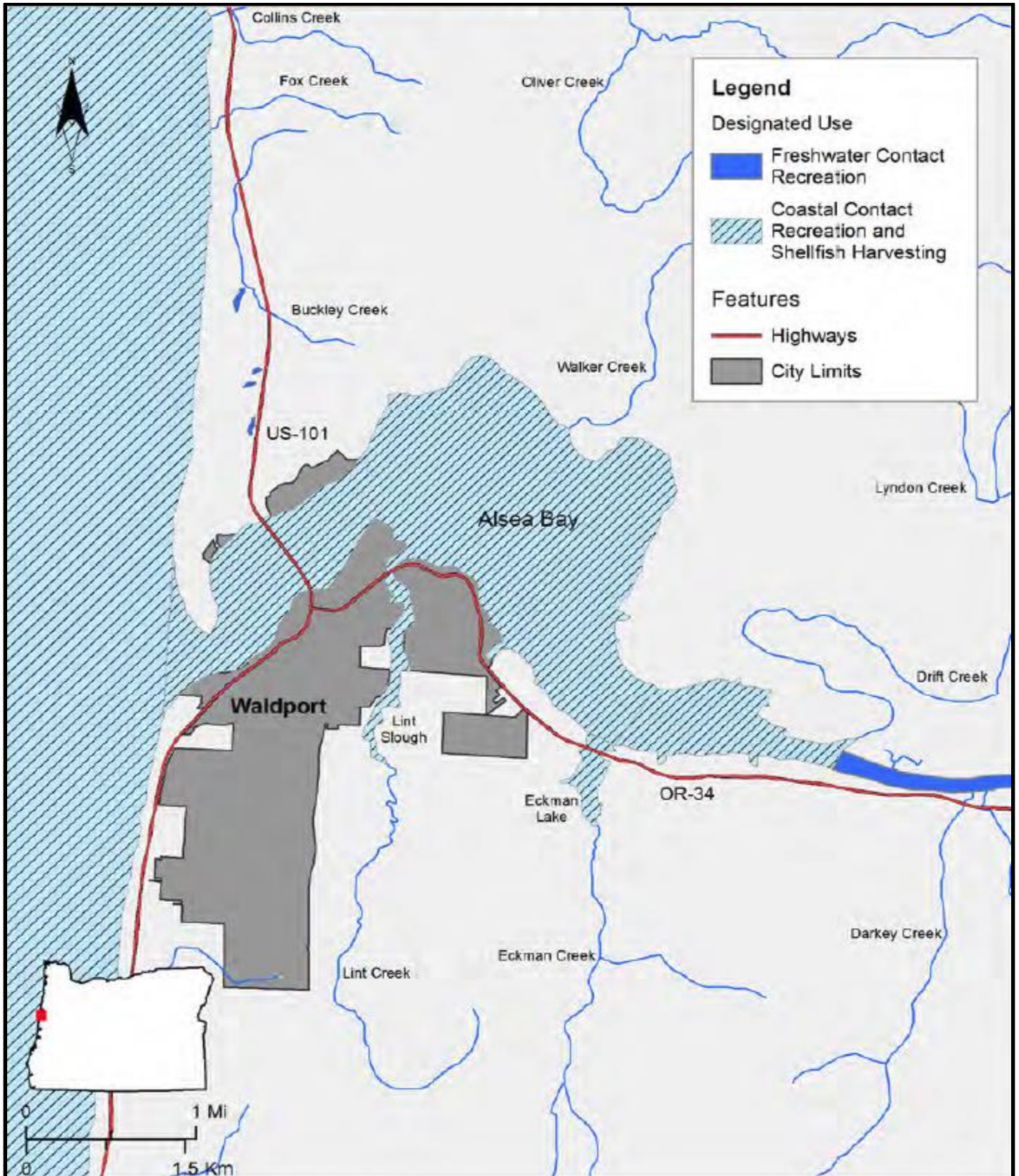




State of Oregon Department of Environmental Quality

# OAR 340-041-0220 – Figure 220F

## Water Contact Recreation and Shellfish Harvesting Designated Uses Asea River, Mid Coast Basin, Oregon



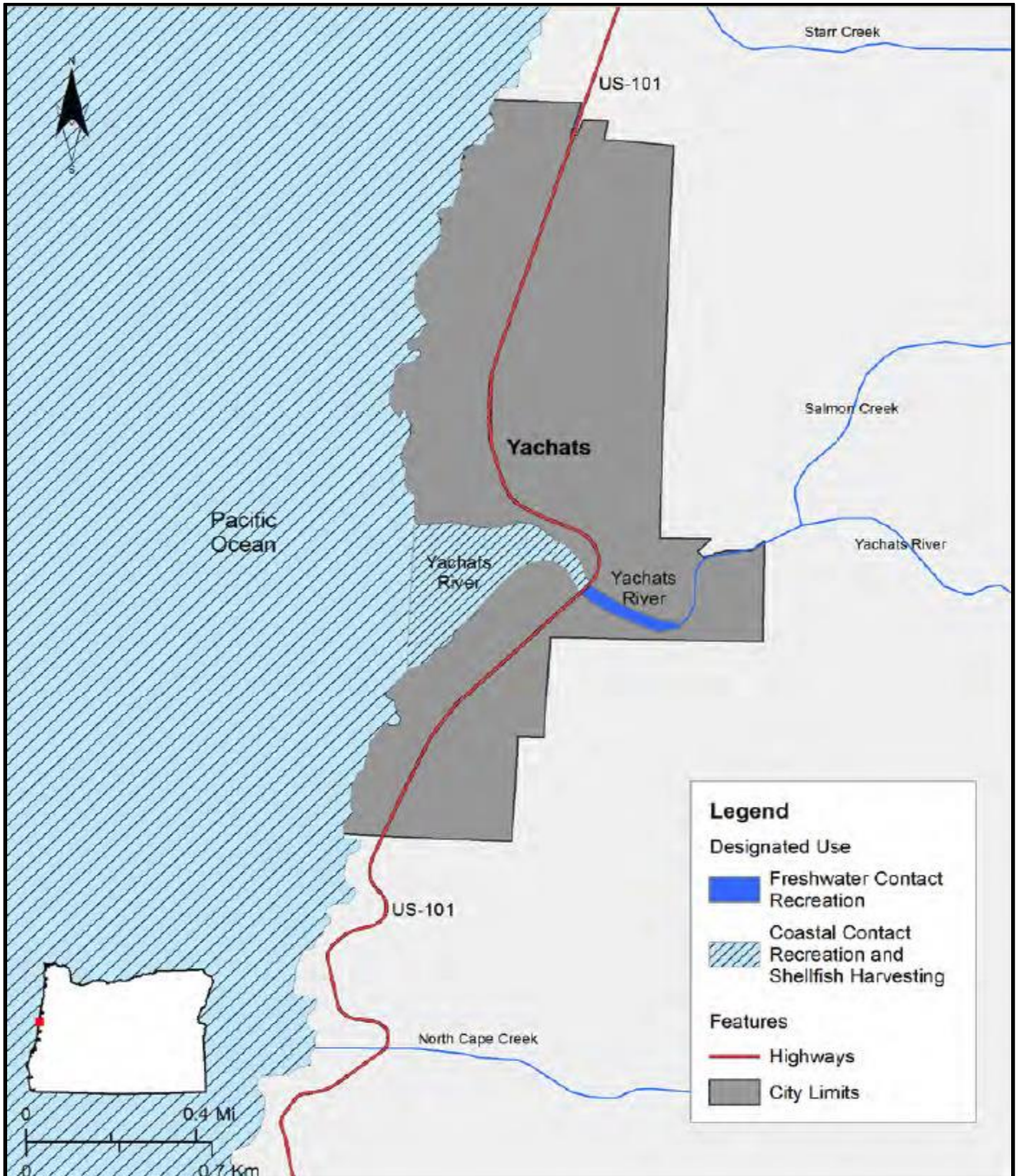




State of Oregon Department of Environmental Quality

# OAR 340-041-0220 – Figure 220G

## Water Contact Recreation and Shellfish Harvesting Designated Uses Yachats River, Mid Coast Basin, Oregon







State of Oregon Department of Environmental Quality

# OAR 340-041-0220 – Figure 220H

## Water Contact Recreation and Shellfish Harvesting Designated Uses Siuslaw River, Mid Coast Basin, Oregon

